

Sant'Omobono Terme - Life Path

Road access from Bergamo:

Almenno San Salvatore (Valle Imagna), Sant'Omobono Terme
Km. 22

Start of excursion:

Sant'Omobono Terme, Piazzale Europeo (458 m.)




Travelling time:

1^h 45' (a/r)

Height difference:

51 m.

Difficulties:

AT   

Recommended period:

All year round

Water on the route:

YES

Rest stop:

NO

Information:

Valle Imagna info@ecoturismovalleimagna.it

Topographical map

IGM F. ° 33 III N.O. Palazzago

Geographical coordinates

45,8069° N, 9,5256° E

The "Percorso Vita" (Life Path) of Sant'Omobono Terme begins at the Piazzale Europeo, where it is easy to find parking space, opposite the Palazzetto dello Sport Elia Frosio. We walk northwards, past a small ford and continue, keeping the Imagna torrent to our right.





We pass a small dam and a sign informs us that we are entering the territory of Rota Imagna.



The path is wide and easily travelled.



On our right we admire the flowing waters of the Imagna torrent.



At a fork we continue straight ahead and on our right, under the trees there is a picnic area.



The picnic area is equipped with well-kept benches and tables.



We continue along the fairly shady and cool path.



We continue straight ahead, keeping a small bridge on our right.



On our left we admire ostriches in an enclosure.



We reach the second small bridge also on our right, we do not cross it, but continue straight ahead on the path.



Now on our left we see a farm that grows berries.



The path offers us a landscape, which varies from moment to moment, without any particular difficulty.



Now on our left we observe a farm that grows apples, and we stop for a moment in the shade.



Continuing on we again enter a wooded section.



On our left we admire a wooden crucifix.



At a fork in the wood, we decide to continue straight ahead.

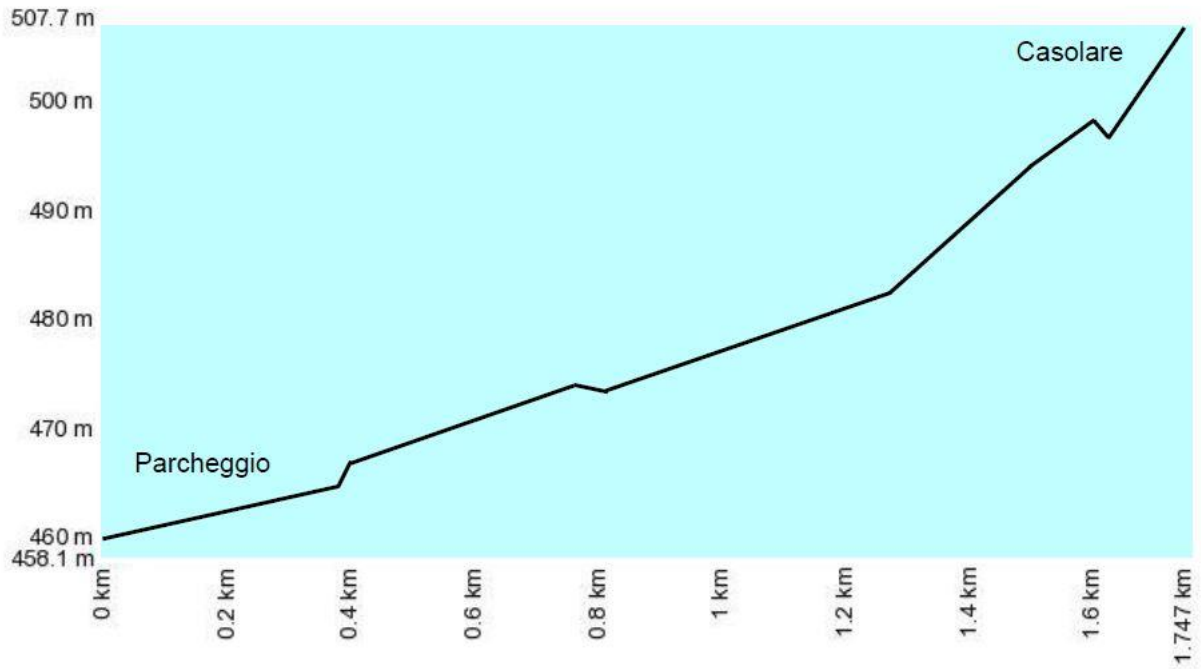


Given the ease of the path, it is easy to cross a group of young people, who are moving in the opposite direction to us, near a masonry structure.



We reach a brick farmhouse, pause here in the shade and then retrace our steps to reach the point from which we started.

Altimetria



Mappa del percorso

