

# Bossico Ceratello route

## Road access from Bergamo:

Sovere, Bossico, via IV novembre, via Papa Giovanni XXIII, car park at the cemetery of Bossico Km. 45

## Start of excursion:

Parcheggio di via IV Novembre, car park at the cemetery of Bossico (860 m.)

## Travelling time:

1<sup>h</sup> 30' (a/r)

## Height difference:

108 m.

## Difficulties:

AT     

## Recommended period:

All year round without snow

## Water on the route:

YES

## Rest stop:

NO

## Information:

Pro Loco Bossico Tel: 035 988365

## Topographic map:

IGM F. ° 34 III N.O. Lovere

## Geographical coordinates:

45,825803° N, 10,048518° E

Leaving the cemetery car park in Via IV Novembre, take the tarmac road to the right (Via Papa Giovanni XXIII).



Pass the car park on the left and continue uphill.




After 200 metres you reach a fork in the road and turn right.



After 200 metres you will see and pass a house on the left.



Continuing downhill on the road, we can see Lake Iseo, and the splendid day makes it easier for us to see the panorama.



The road climbs up a fairly compact gravel section.



We come to a resting place with a bench and an information board gives us a description of the beautiful chestnut trees below.



We continue uphill again to reach the rest area with a fountain, where a short refreshing break is useful.




We read what is on the information panel illustrating the life of Don Alessio Amighetti.




Priest to whom the scenic route to the lake below is dedicated.





Then the path becomes wide and paved and slightly uphill.



A downhill unpaved section now begins, which is very easy to follow.



The village of Ceratello can be glimpsed nearby.



We finally reach Ceratello and on the right-hand side of the road a frescoed house greets us.



In the garden of another house there are wooden sculptures.



We arrive at the car park in Piazzale Bergamo, where the cars coming up from Branico park.



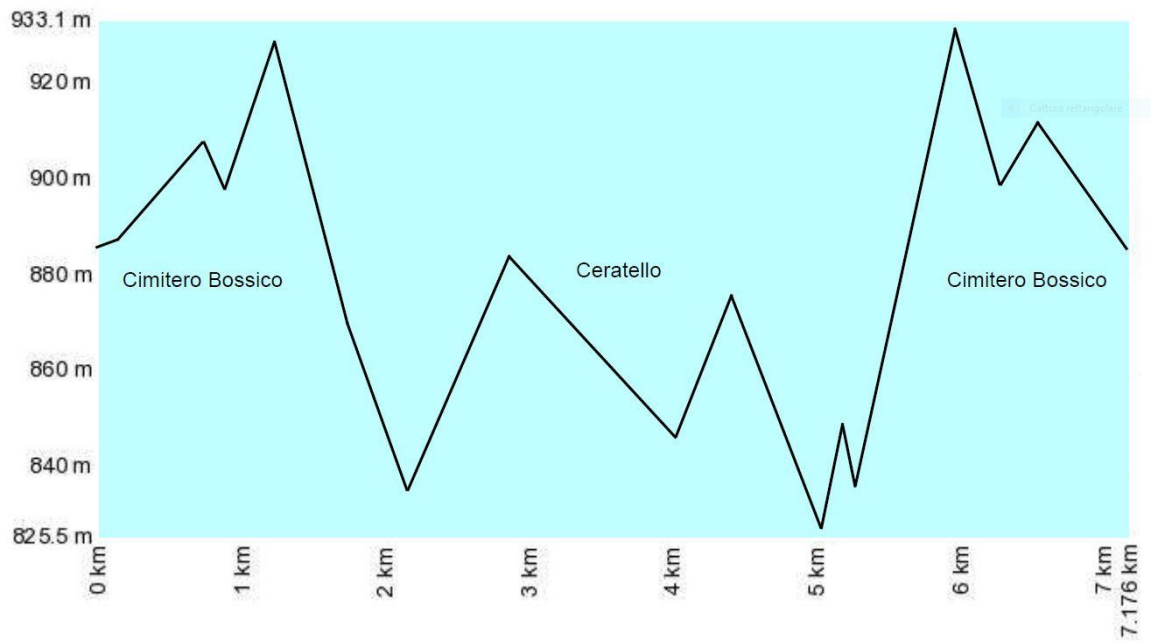
From the car park, we continue towards the village centre, where there is a beautiful fountain on Via Resistenza.



Continuing on our route, we find ourselves on an asphalt road, with houses on the left-hand side; this is the official start of the Don Alessio Amighetti panoramic road, which connects Ceratello with Bossico. Continuing along the road and taking a small uphill stretch to the right, we find ourselves on our way back to Bossico. From this point, the return journey retraces the route of the outward journey.



# Altimetria



# Mappa del percorso

