

# From Gavarno - Tribulina to Monte Bastia

## Road access from Bergamo:

Scanzorosciate, Gavarno – Tribulina, Via Pomarolo  
Km. 10

## Start of excursion:

Via Pomarolo car park (338 m.)

## Travelling time:

2<sup>h</sup> (a/r)

## Height difference:

120 m.

## Difficulties:

AT   

## Recommended period:

All year round

## Water on the route:

NO

## Rest stop:

NO

## Information:

Municipality of Scanzorosciate Tel: 035 654700

## Topographic map:

IGM F. ° 33 II S.E. Alzano Lombardo

## Geographical coordinates:

45,715316° N, 9,772686° E

The small white church on Monte Bastia, which dominates Scanzorosciate from above, was built in 1969 by the Alpine group of Scanzo and is dedicated to Our Lady of Peace (462 m). This will be the objective of our route, starting from Gavarno - Tribulina, we will reach the little church on the ridge overlooking the plain between Scanzorosciate and Gavarno.



We begin the hike after parking our car in the car park at the beginning of via Pomarolo.



We ascend along via Pomarolo on an asphalted stretch.



At the top of the climb, we turn left.




Continuing along the first asphalted section, we reach the beginning of the path CAI 509.





The path is fairly wide and there are stretches with paved sections and stones; care must be taken after the rains.



At the junction, we continue straight ahead and follow the development of the path.



Along the way, we encounter signposts of the PLIS of Monte Bastia and Roccolo, which inform us in detail about the place we are crossing.



We are on route 509 and the signs accompany us along the ups and downs of the entire route.






We reach the Cagnolo pass and continue straight on.



Now the path becomes narrower and full of outcropping stones that complicate the ascent, which is particularly demanding.



Having overcome the most difficult section, we continue on the asphalted part.



Along the way, we encounter signposts of the PLIS of Monte Bastia and Roccolo, which inform us in detail about the place we are crossing.



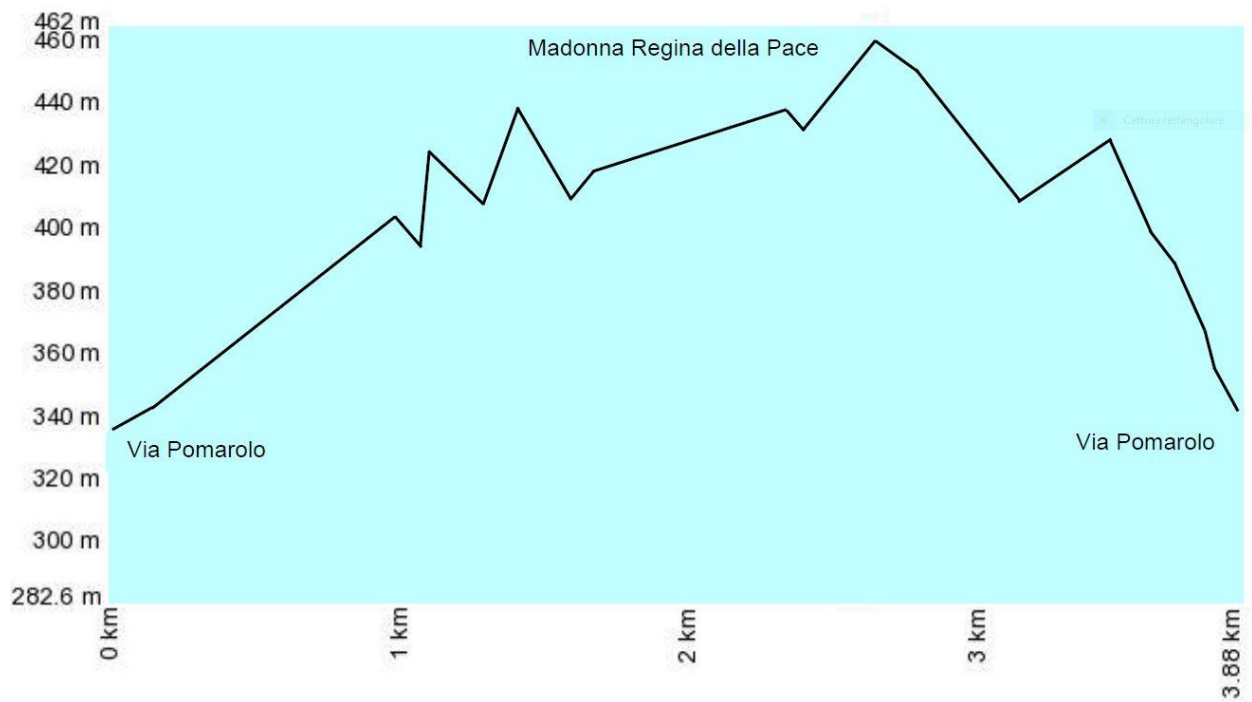
We have now reached the top of Mount Bastia.



We have reached the little church of the Madonna of the Queen of Peace. After a short refreshment, we return following the outward route, which will take us back to our starting point.



# Altimetria



# Mappa del percorso

