

# Costa del Gavarno loop trail

## Road access from Bergamo:

Scanzorosciate, Tribulina di Gavarno, Costa del Gavarno.  
Km. 10

## Start of excursion:

Parking via Monte Bianco, Gavarno (610 m).

## Travelling time:

1<sup>h</sup> 40' (a/r).

## Height difference:

97 m.

## Difficulties:



## Recommended period:

All year round in dry soil

## Water on the route:

NO

## Rest stop:

Benches tables along the route.

## Information:

Municipality of Scanzorosciate Tel: 035 654700

## Topographic map:

IGM F. ° 33 II S.E. Alzano Lombardo

## Geographical coordinates:

45,724061° N, 9,779896° E

This is a circular route, which runs along the ridge of the Costa del Gavarno. We reach the starting point via Scanzorosciate, Tribulina di Gavarno and park in via Monte Bianco. At the end of the hairpin bends in via Monte Bianco, we look for a spot to park the vehicle.



We begin the ascent on a cemented section.



We pass a C.A.I. signpost on our left for path 513.




The ground now becomes stepped on concrete to facilitate the ascent of the vehicles.



We reach, at the end of the climb, a small clearing on a dirt road, from where three different routes branch off.



We choose to take the slightly uphill, dirt road to the right.



Entering the forest, on the ridge, we encounter a large cross on our right.



We continue, at a brisk pace, given the firm ground on the path.



Along the way, we encounter a series of roccoli.




We re-enter the forest and the coolness favours our gait.



We reach an area equipped with tables and benches where we decide to stop for a short rest. The route now becomes impossible for the Joelette, we resume our descent on CAI path 539 A.

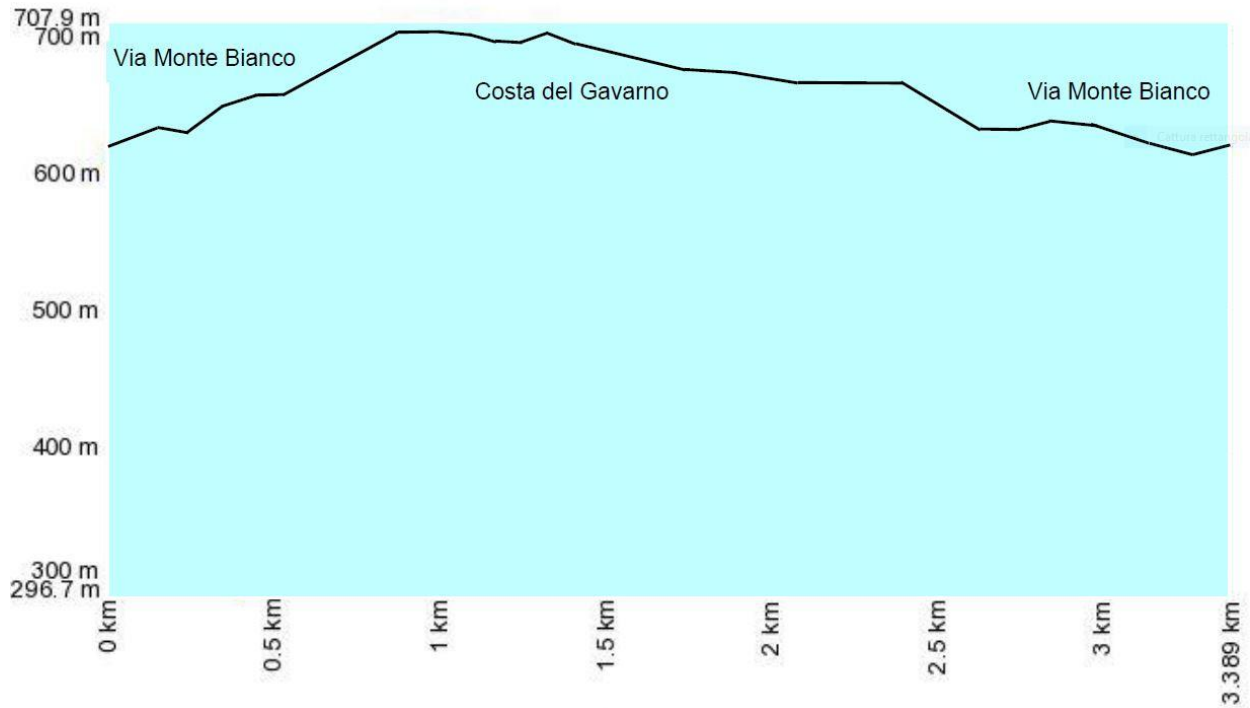


Having passed the side barrier, we continue our descent.



We continue our descent on the cemented road until we reach the starting point.

# Altimetria



# Mappa del percorso

