

Source of Enna

Road access from Bergamo:

Villa d'Almè, San Pellegrino Terme, San Giovanni Bianco, Sottochiesa, Vedeseta, Ponte della Lavina
Km. 38

Start of excursion:

Lavina bridge, Vedeseta (696 m.)

Travelling time:

2^h 30'(a/r)

Height difference:

137 m.

Difficulties:

AE  

Mountain trail

Recommended period:

All year round without snow and rain

Water on route:

YES at the start

Rest stop:

NO

Information:

Municipality of Vedeseta Tel: 0345 47036

Topographic map:

IGM F. ° 33 IV S.O. Vedeseta

Geographical Coordinates:

45,88679° N, 9,54122° E



After parking the car near the Ponte della Lavina bridge, we begin our walk.



We cross the Ponte della Lavina and turn left.




We read the signs on the signpost and begin our walk along the Enna stream.



On our right is a wooden panel with information about the locality.



The bottom of the path is compact cobblestones.



On our right is a drinking fountain, where we refuel with water.



We cross, paying attention to a ford full of water, and continue on.



The ground is now a mixture of compacted earth and grass.



We pass a second ford, which is also full of water.



On our right we can see some Elebori, which have just bloomed.



On our left is a large rest area with benches and tables, here the **AT** trail ends.



The path now becomes more impassable and is to be considered an **AE** path.



We cross another small ford, taking great care.




We reach and use a small bridge that will take us to the left bank of the Enna stream.



We reach a pylon and continue along a small cemented section.



On our right we admire the colour of the water in the pools.



We continue the ascent on a fairly narrow, unprotected section on stones towards the stream.




We admire the flowering snowdrops on our right.



The walk continues on a mountain path, which is easily passable.



We cross yet another small bridge over the Enna stream.




The path now widens slightly on a surface of earth and stones.




We reach a signpost indicating a spring of ferruginous water on the right.



The effect of the meeting of the two types of water is extremely significant.



We continue our walk over a small bridge with no upstream barrier.



The ground is now fairly compact cobblestones and we continue at a brisk pace because we are now close to our destination.




We admire the water features between the rocks on our right.



The signpost shows us the direction to follow to reach the source of the Enna stream.

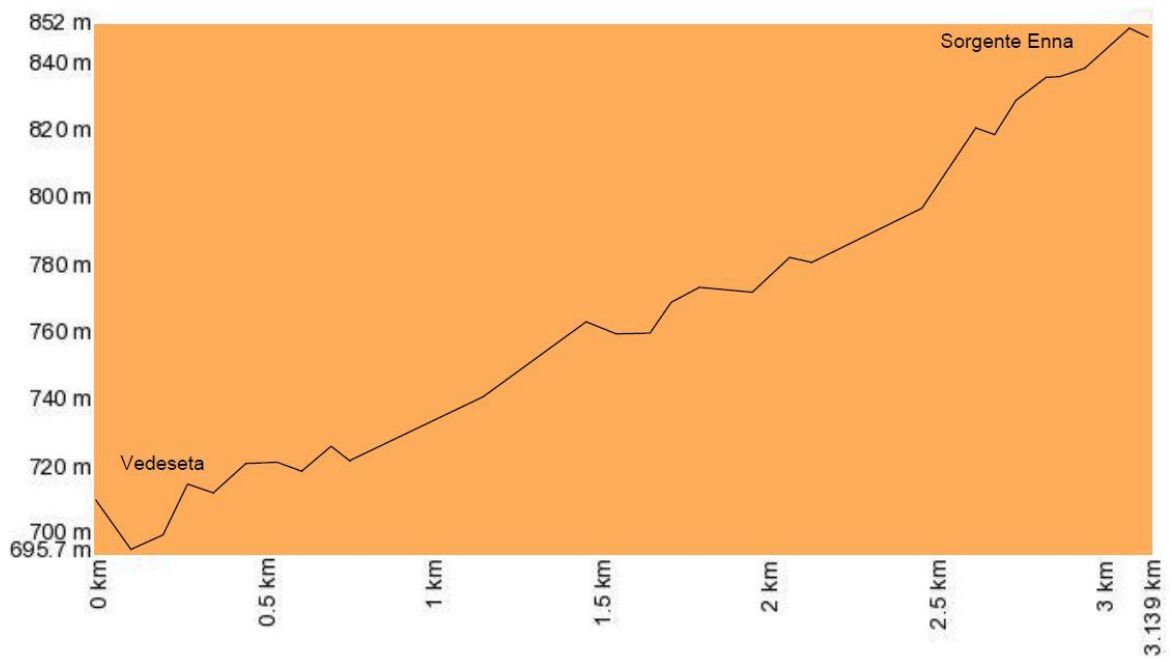


We cross the Enna stream to get as close as possible to the spring.



We admire the splendour of the spring also known as the 'Milk River Spring'.

Altimetria



Mappa del percorso