

# From Erve to the locality "Two Chamois"

## Road access from Bergamo:

Mapello, Pontida, Caprino Bergamasco, San Michele, Erve  
Km. 32

## Start of excursion:

Via Roma car park, near Erve Town Hall (559 m.)

## Travelling time:

1<sup>h</sup> 20' (a/r)

## Height difference:

104 m.

## Difficulties:

AT 

Paved road and then mountain mule track

## Recommended period:

All year round

## Water on route:

YES

## Rest stop:

NO

## Information:

Municipality of Erve Tel: 0341 607937

## Topographic map:

IGM F. ° 33 III S.O. Caprino Bergamasco

## Geographical Coordinates:

45,82032° N, 9,45106° E



After parking near the municipality of Erve, we start our walk.



After turning left, we walk along Via Roma and reach the Church of the Beata Vergine di Lurdes.



Our route continues on an asphalted stretch, the little traffic does not hinder us.



We continue our walk keeping to the left, passing a car park on our right in via Pero.



Having reached the junction with via Foppe, we continue straight ahead on a slight incline.




We are now in via Cereda and continue straight on towards our destination.




Having reached the small roundabout in via Cereda, we enter the dirt stretch towards the locality of "Due Camosci".




We cross a small masonry bridge on our left and turn right onto the mule track.



The road is now uphill on a compact cobbled surface.



The path runs along the left side of the stream and the ascent becomes more and more demanding.




We glimpse to our right, among the plants, the Erve pools formed by the stream.



At the end of the steep section, we pass a small shrine on our left.



The path now continues with lesser inclines and we admire the landscape around us.



In the distance we catch sight of our destination, the small house on the opposite bank.



We reach, on the right of our path, a ford with water; we decide to continue left.

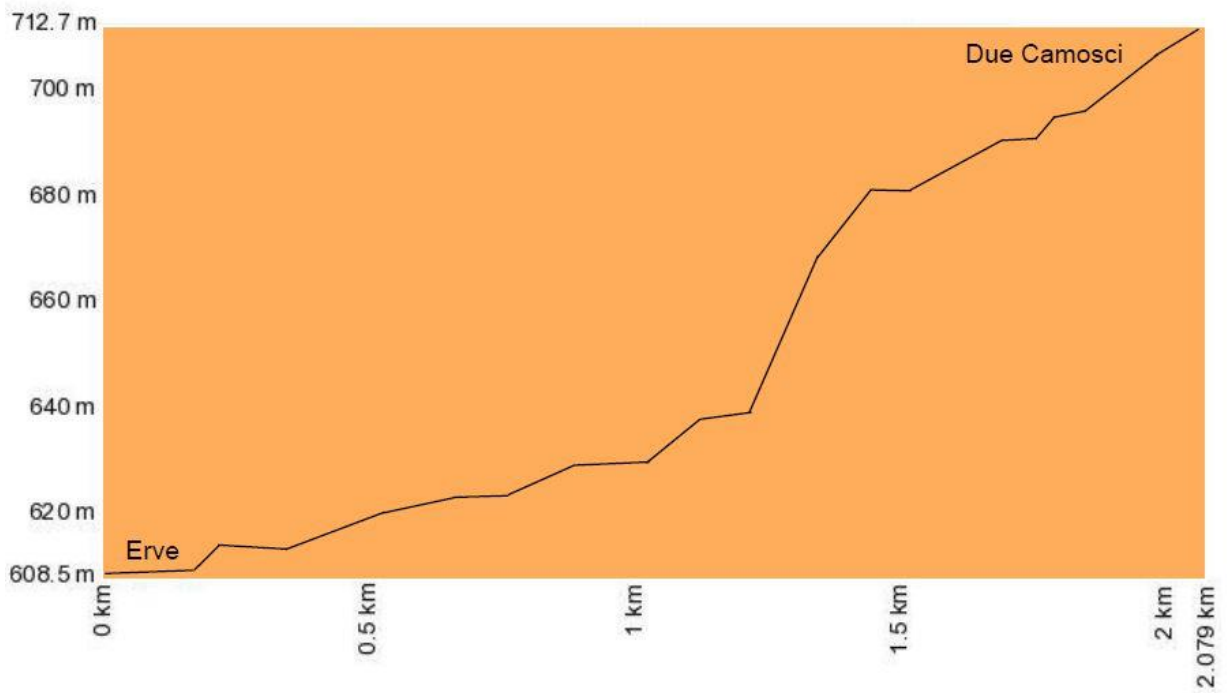


Reaching a footbridge on our right, we use it to cross the stream.



We have arrived at "Due Camosci", the destination of our walk. After a short stop, we continue on our way back to where we started from.

# Altimetria



# Mappa del percorso

