

Vareno Hill - Belvedere Lantana

Road access from Bergamo:

Clusone (Valle Seriana), Bratto, Colle Vareno
Km. 50

Start of excursion:

Colle Vareno, plant square (1429 m.)

Travelling time:

1^h 30'(a/r)

Height difference:

87 m.

Difficulties:

AE  

Coalmen's Path

Recommended period:

April to October

Water on route:

YES at the start

Rest stop:

NO

Information:


Municipality of Castione della Presolana Tel: 035 759911

Topographic map:

IGM F. ° 34 IV N.E. Vilminore di Scalve

Geographical coordinates:

45,9026° N, 10,1022° E



Near the start of the Colle Vareno ski lifts, you can park.
After the car park, go uphill to the left towards the houses and residences.



Along the ascent, turn into the first street on the left.



We continue our walk along the asphalt stretch.



At the fork, we keep to the left and walk along the 'Carbonai' path.



We meet the indications on the vertical C.A.I. signs that confirm the direction.




The path now narrows and in some places we must pay attention.



The spectacle presented by nature changes from moment to moment.



A ray of sunlight illuminates the entrance to a section of denser forest.



We continue along the path and pass a few wooden steps.




We reach a first rest area with signposts and a table with benches.



We re-enter the dense forest on a surface with some stones.



A new little climb where the path is easier.




We reach some open spaces that allow us to admire the landscape.



We face and overcome a downhill section that has some stones scattered along the path.



Almost at the end of the descent, we turn to highlight the presence of roots emerging from the ground.



The forest becomes sparser and the light present increases and cheers us.



Once again, there is an uphill stretch, with a bumpy and narrow path; we must be careful on our way.

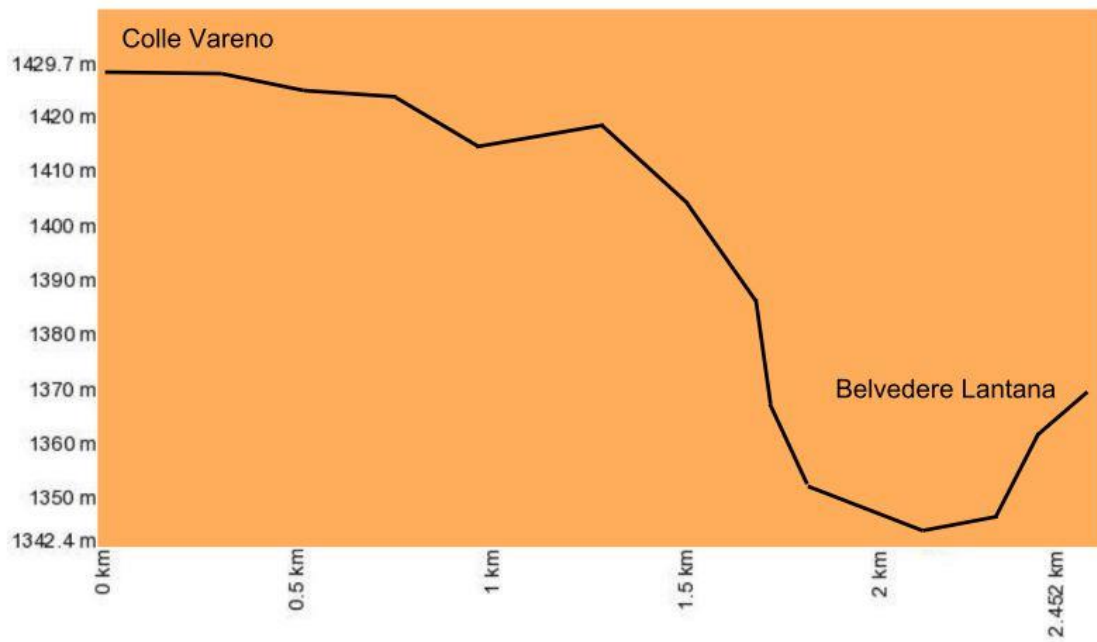


We reach our destination, which welcomes us with splendid sunshine.



The panorama that we admire repays us for the effort spent.

Altimetry



Route Map

