

Ranzanico Lake – Endine Gaiano

Road access from Bergamo:

Trescore Balneario, Casazza, Ranzanico Lago
Km. 33

Start of excursion:

Parking of Ranzanico Lago (350 m.)

Travelling time:

2^h (a/r)

Height difference:

7 m.

Difficulties:

AT  

Trail along Lake Endine

Recommended period:

All year round in the absence of snow

Water on route:

NO

Rest stop:

NO

Information:

Municipality of Ranzanico Tel: 035 829022

Topographic map:

IGM F. ° 34 III N.O. Lovere

Geographical coordinates:

45,7893° N, 9,9468° E



After parking, we set off from Ranzanico Lago to Endine Gaiano.



We intercept the dirt path that comes from Spinone al Lago.




We are below the level of the SS42 road, near Lake Endine.



Near the Ristorante dei Pescatori (Fishermen's Restaurant), we pass underneath the road.



The surface consists of cement and stone rectangles, and the height from the ground is low.




Once through the 'underpass,' we travel along a stretch of compact ground with a very slight climb.



We reach and carefully pass a series of wooden beams, mindful of the slipperiness.



We come to a small marina on our right for pedal boats and small boats.



The ground is easily workable as it is compact and not slippery.



We are travelling along a stretch at the level of the SS42 road, which is flat and well-maintained.



We pass a small car park on our left and are about to embark on a small descent.



Now the bottom changes and we find those rectangles of agglomerated concrete and stones.




A few tufts of grass sprout up between the rectangles, and the ground is not entirely smooth.




We reach a small channel on our right, which runs parallel to the lake.



We cross a small bridge and continue on our way.



To our left is a green area equipped with tables and benches.




We continue and reach the private area belonging to the 'Romanella'.



We cross another small bridge and continue on our way.



We walk along a new section on wooden planks with the lake on our right.



The path is now cemented and much more easily passable.



We come to a private parking area and turn right.

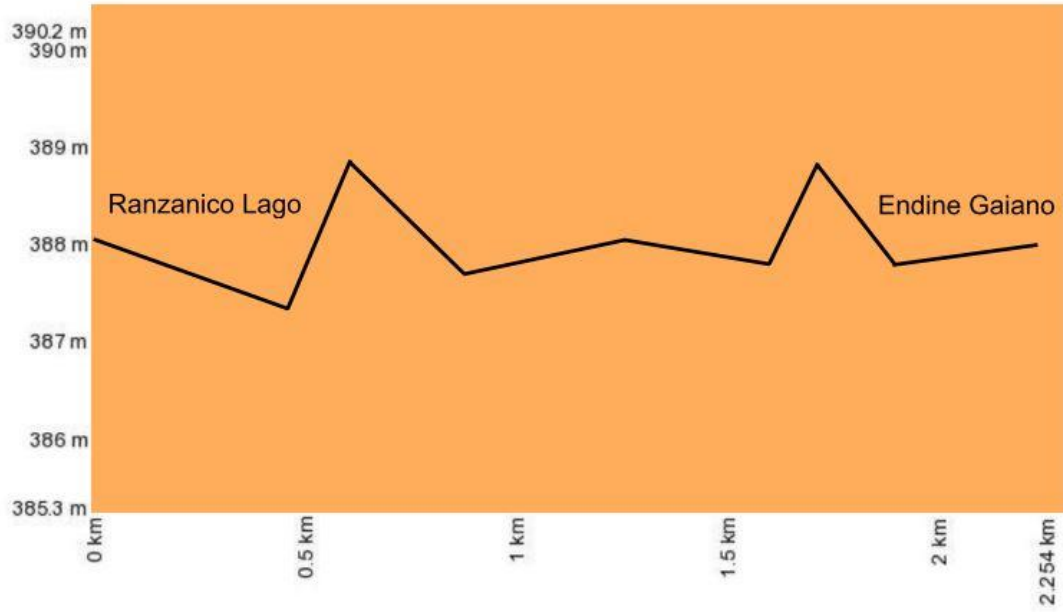


We are now on the final stretch that will lead us to the first houses of Endine Gaiano.



At the end of this very slight climb, we will have reached our destination.

Altimetry



Route Map

