

Monasterolo of the Castle – Emerald Springs

Road access from Bergamo:

Trescore Balneario, Casazza, Monasterolo del Castello
Km. 30

Start of excursion:

Parco Bialì parking, di via Garibaldi, Monasterolo del Castello (384 m.)

Travelling time:

1^h (a/r)

Height difference:

7 m.

Difficulties:

AT 

Trail along Lake Endine

Recommended period:

All year round in the absence of snow

Water on route:

YES at the Emerald Spring

Rest stop:

Bialì Bar Tel: 035 812388

Information:

Municipality of Monasterolo del Castello Tel: 035 814515

Topographic map:

IGM F. ° 34 III N.O. Lovere

Geographical coordinates:


45,7631° N, 9,9317° E



Having parked our car in the car park in Via Garibaldi, Monasterolo del Castello, we walk towards the start of our route.



The car park is chargeable, as indicated by the sign displayed.



We follow the indications on the vertical signs and head towards the lake.



At the fork, we turn left.




At the next fork, we turn left again.



We now turn right and continue alongside the lake.



The ground is now in concrete rectangles, interspersed with grass.



As we continue on our way, we come across beautiful plants in autumn colours.




The landscape changes every moment and the walk is pleasant.




We encounter grazing donkeys on our right.



We pass a small landing stage on our left.



There are small rest areas along the way, which allow us to admire the view.



The ground is now firm, making it easier to walk.



The path narrows and runs along the shore of the lake, and care must be taken in advancing.



The path is a little less well-maintained, but equally interesting.



Although it is narrower, with due care, we walk along it without difficulty.



A small climb takes us over the last stretch near the lake.



We reach, after the short bumpy stretch, a space bordered towards the lake by reeds and on the right by meadows.



The path is now easier, thanks to the care of the meadows and the path.



To our left, a wide space opens up between the reeds, allowing a view of the lake.



The path continues pleasantly between reeds and meadows.



We reach a small bridge, which will allow us to cross a small stream.



We pass a plastic pipe on our left, with little running water.

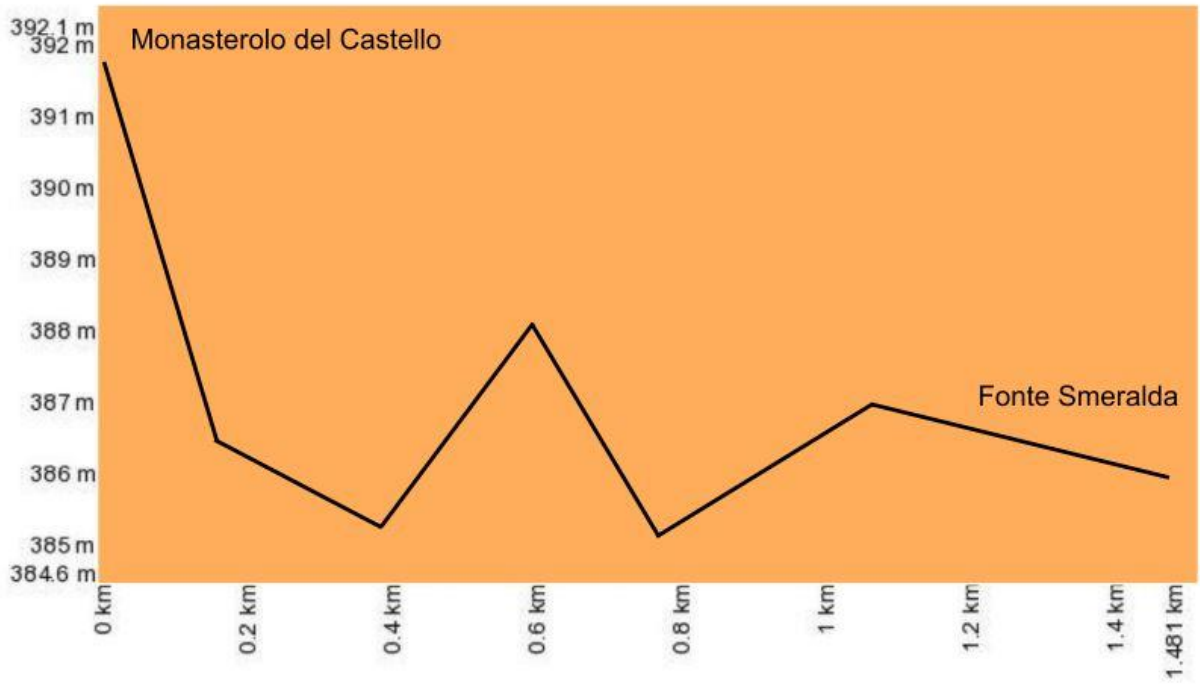


We finally reach the Smeralda spring, a destination for people in search of fresh, pure water.



The water flows abundantly and continues from the Smeralda spring, which some people call 'Smeraldina'.

Altimetry



Route Map

