

Emerald Springs – San Felice at the Lake

Road access from Bergamo:

Trescore Balneario, Casazza, Monasterolo del Castello
Km. 30

Start of excursion:

Parking of via San Felice, Monasterolo del Castello (384 m.)

Travelling time:

45' (a/r)

Height difference:

9 m.

Difficulties:

AT 

Trail along Lake Endine

Recommended period:

All year round in the absence of snow

Water on route:

YES at the Emerald Spring

Rest stop:

Pergola Bar, via San Felice Tel: 349 8657671

Information:

Municipality of Endine Gaiano Tel: 035 825005

Topographic map:

IGM F. ° 34 III N.O. Lovere

Geographical coordinates:

45,7664° N, 9,9366° E




After parking the car in Via San Felice, Monasterolo del Castello, we walk to the Sorgente Smeralda.
At the exit of Monasterolo del Castello, we turn left.




We continue along the dirt road and reach the equipped area, where we will find the Smeralda Spring.




We refresh ourselves at the spring and after stocking up on water, we set off, turning right to reach San Felice al Lago.




The wide path over compact terrain favours walking.



We continue towards Endine Gaiano on this path immersed in the lake landscape.



Along the way, there are wooden planks with inscriptions related to the places.




We reach and pass a small landing stage on our left.




We cross a ford and continue.



The landscape changes continuously and is appreciable for how neat and tidy it is.




Having reached the crossroads, we continue straight on.




Upstream, fencing nets appear, informing us of the presence of private living spaces.



In the distance on the opposite bank of the lake, we glimpse Ranzanico.



We are approaching San Felice al Lago, a hamlet of Endine Gaiano.



On the right is a succession of seaside settlements, well highlighted by bright colours.



Now the route changes from a cobbled surface to a paved one.



We meet the small harbours of San Felice al Lago.



We now pass a second ford, near the hamlet of Endine Gaiano.



On this last stretch we are accompanied by a new wooden fence towards the lake.

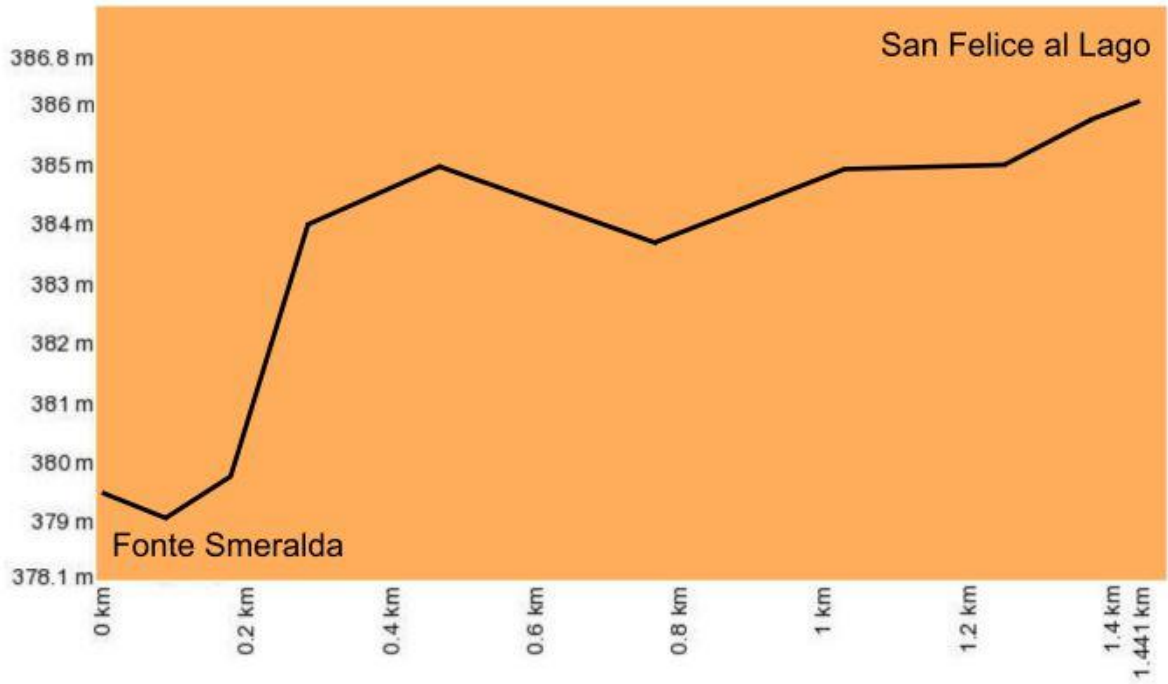


We have reached San Felice al Lago.



On the opposite shore shines Ranzanico in the sunshine.

Altimetry



Route Map

