

From Valsecca to Carosso Rota of Imagna

Road access from Bergamo:

Villa d'Almè, Strozza, Sant'Omobono Terme, Valsecca
Km. 25

Start of excursion:

Piazza Marco Todeschini Valsecca (688 m.)

Travelling time:

2^h (a/r)

Height difference:

60 m.

Difficulties:

AT 

Trail and mountain road

Recommended period:

All year round in the absence of snow

Water on route:

On departure from Valsecca

Rest stop:

La Piccola Trattoria da Tite Tel: 035 852976

Information:

Municipality of Sant'Omobono Terme Tel: 035 851113

Topographic map:

IGM F. ° 33 III N.O. Palazzago

Geographical Coordinates:

45,8264° N, 9,4965° E



After parking the car in Piazza Marco Todeschini in Valsecca, we walk towards the path.



A signpost provides us with useful information.



We follow the signpost's directions and take the path to the right.



The path winds its way between the houses of Valsecca.



We continue uphill on a cobbled section.




The path, now narrower, descends towards a small valley.



We pass a masonry shrine on our left.



We cross the paved road, with a second shrine on our left.



We continue our walk on a downhill stretch with small stones.



We pass an old chapel on our left with a now faded fresco.



The downhill stretch is on a compact cobbled road, without any particular difficulty.



The path turns and leads us towards a small masonry bridge.



After crossing the small bridge, we climb up the dirt track and turn left.



At the end of the climb up the cobbled road, we turn right and go around an old village house.




Turning left, we pass an old church on our right.



At the end of the path, we turn right and continue along the asphalt road.



We find ourselves in Carevi Alti, a cluster of well-kept farmhouses.



At the crossroads, we turn left onto an uphill road with small stones.



We continue along this well-maintained road, which allows us to admire the panorama.

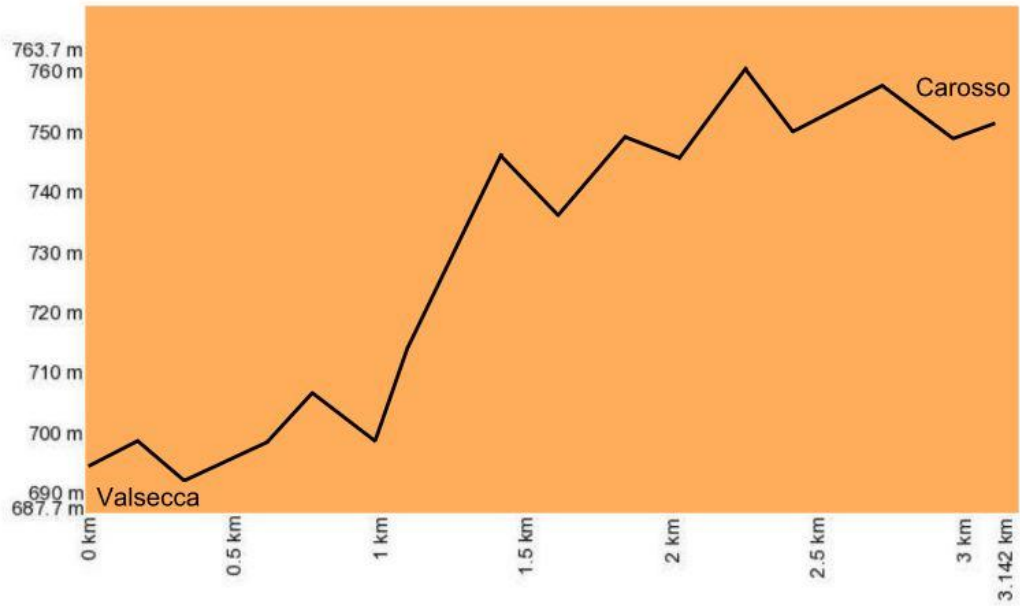


We reach the locality of Carosso with its castle, according to the inhabitants of Rota d'Imagna.



After a short stop in Piazzetta Tulio Cassinelli, we resume our walk to the starting point.

Altimetry



Route Map

