

Brumano - Resegone Refuge

Road access from Bergamo:

Villa d'Almè, Strozza, Sant'Omobono Terme, Rota d'Imagna, Brumano
Km. 31

Start of excursion:

Parking at Sbarra, Brumano (1181 m.)

Travelling time:

2^h (a/r)

Height difference:

143 m.

Difficulties:

AT 

Mountain road

Recommended period:

All year round in the absence of snow

Water on route:

NO

Rest stop:

Resegone Refuge 035 066 7666

Information:

Municipality of Brumano Tel: 035 868426

Topographic map:

IGM F. ° 33 III N.O. Palazzago

Geographical coordinates:

45,8644° N, 9,50666° E




After parking the car at Sbarra, we set off on the road that climbs to the right.



The road surface is compact and the walk is pleasant.



In this section, the road surface is enriched with outcrops of stone.



The ground now becomes compact again and we ascend on a gentle slope.



The day is cold with occasional gusts of wind; however, the sun cheers us up.



We pass a masonry votive shrine on our right.



In the distance, we admire the view of Brumano and the Imagna Valley.



On our right is a C.A.I. signpost.




Having reached a bend to the right, we pause for a moment to admire the snow-capped Monte Resegone.




Having passed a small ford, a sign appears on our right informing us that the Rifugio del Grande Faggio is closed.



We continue on our way and again admire the splendour of Monte Resegone.



We now face a short uphill stretch on an icy surface.



The ice, thanks to the presence of the sun, gradually diminishes and the ascent is safer.



We are in sight of the Resegone refuge, to the right of a power pylon.



We pass a small masonry votive shrine on the right.

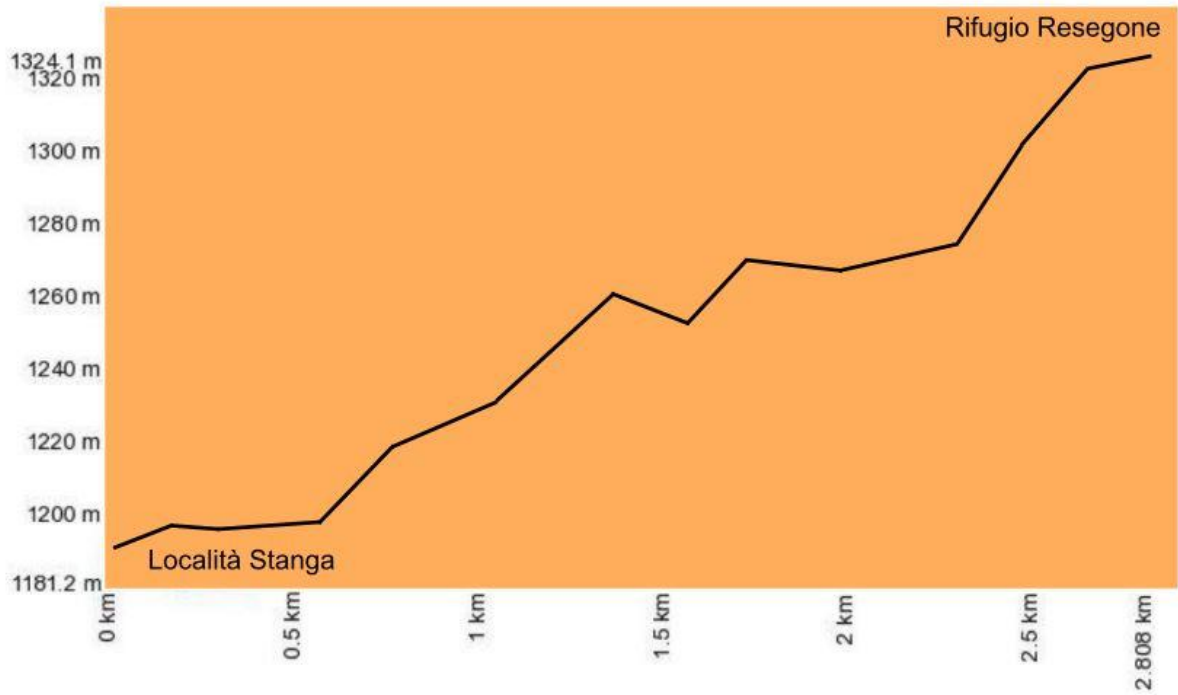


We are on the square of the refuge, which is full of benches and tables.



After admiring the view and the village of Fuipiano, we resume our descent towards the starting point.

Altimetry



Route Map

