

# Ornica the huts of Cesur

## Road access from Bergamo:

Villa d'Almè, San Pellegrino Terme, Olmo al Brembo, Cassiglio, Ornica  
Km. 48

## Start of excursion:

Via Fusinetta car park Ornica (939 m.)

## Travelling time:

1<sup>h</sup> 45' (a/r)

## Height difference:

265 m.

## Difficulties:

AE  

Mountain trail

## Recommended period:

All year round in the absence of snow and ice

## Water on route:

YES at the start and along the route

## Rest stop:

NO

## Information:

Municipality of Ornica Tel: 0345 89021

## Topographic map:

IGM F. ° 18 III S.E. Mezzoldo

## Geographical Coordinates:

45,9889° N, 9,5795° E



After reaching Ornica, we park the car in Via Fusinetta.  
We walk along this slightly uphill stretch of compacted pebbles.




We turn left and cross a small bridge.



After crossing the road, we continue uphill on a paved section.



The surface now resembles that of a mountain mule track.



At the fork, we turn left and continue.





After having passed the cobbled section, we turn left again.



The ground is now more pleasant and allows us to walk at a brisk pace.



Above us on the left we glimpse a small chapel among the trees.



We reach and pass a small house on the left.





We meet a second small chapel on the left.



The landscape we encounter is very pleasant on this sunny day.



At the crossroads, we continue to the left.



We begin to see the first houses in the hamlet of Cesur.






We decide to stop for a short rest before resuming our walk.



We resume our walk following the road, turning left, which will take us back to Ornica.



This first stretch is unpaved, but the path is nevertheless easy.



In this stretch in the forest we are greeted by the rays of the sun.





After having climbed the hill, we continue to the left at the first fork.



The road descends at an accessible gradient and we encounter several hairpin bends in succession.



We are descending rapidly towards Ornica, without any particular difficulty.



At the end of the hairpin bend, we reach another small chapel on our right.



Before entering Ornica, we pass the Sanctuary of the Madonna del Frassino on our left.



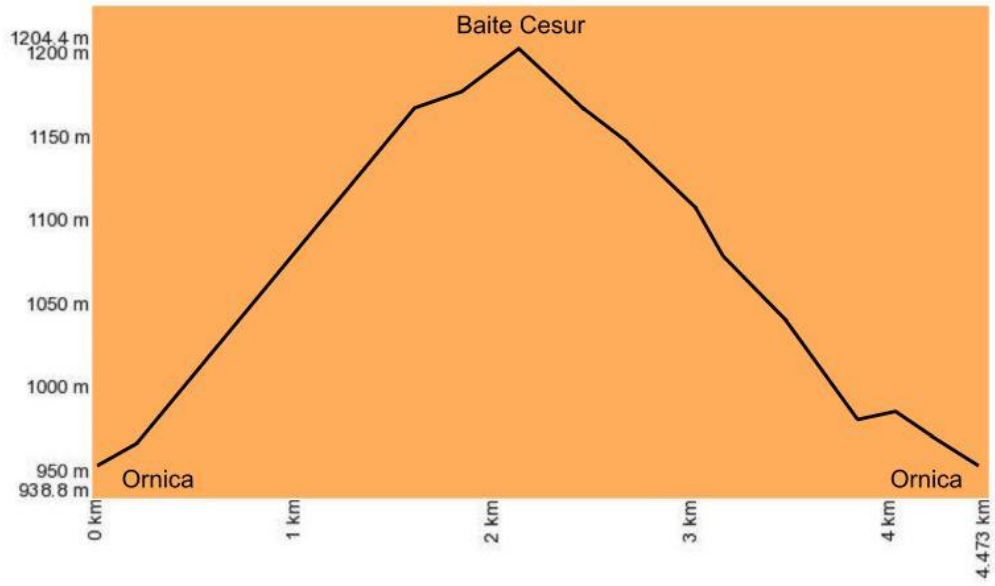
We enter the historic centre of Ornica and on our left we encounter an old wash-house.



We pass through the narrow streets, the typical houses of the village, and reach the starting point.



# Altimetry



# Route Map

