

From Serina to Corone

Road access from Bergamo:

Villa d'Almè, Zogno, Spino al Brembo, Serina
Km. 32

Start of excursion:

Municipal sports ground in Via Valle, Serina (817 m.)

Travelling time:

2^h 10' (a/r)

Height difference:

162 m.

Difficulties:

AE  

Mountain path, mule track in places

Recommended period:

All year round in the absence of snow

Water on route:

At the start at the car park

Rest stop:

Bar Al Campus, via Valle 55/A Serina Tel: 342 059 0228

Information:

Municipality of Serina Tel: 0345 66213

Topographic map:

IGM F. ° 33 I S.O. Serina

Geographical coordinates:

45,8802° N, 9,7346° E



We park the car at the sports field in Via Valle di Serina.



We walk along a small path, located to the side of the parking area.



We continue along Contrada Valle on an asphalted stretch.



On reaching the church of Santi Filippo e Giacomo, we pass it, turning right.



At the crossroads, we continue to the left on a fine cobbled section.



The dirt road begins to climb gradually, without excessive gradients.



We reach and cross a small bridge, which allows us to cross a small ford.



After a series of hairpin bends, entering the forest, we reach a bench for a small stop.



Continuing on, we reach a fork with a vertical signpost.



After examining all the signs, we turn right and continue along the Anello di Serina, a clockwise route.



The ground has coarser stones, with small grades, is well maintained and easily passable.



At the fork we reach, we turn left in the direction of the hamlet of Corone.



The route is now flat and immersed in the forest, and the walk is pleasant and relaxing.



A small crib, with its Madonnina, has been carved into a rock along the route.



Reaching the next fork in the road, we turn right and following a fence, continue towards Corone.



Reaching the meadow at the end of the climb, we turn right and meet the first houses of the hamlet.



The village is very well maintained, with some wide, paved streets.




We pause and admire the view at the Church of the Visitation of the Virgin Mary.




We retrace our steps downhill until we reach a fork in the road, where we turn right and descend towards Serina along the Via Mercatorum.



At the next fork, we turn left towards the steep descent of the via Mercatorum.



The bottom gradually narrows to a mule track and continues into the forest.



We reach the small bridge on our right at the end of the descent and have reached Serina.



We turn left and ascend along the little path to reach the place from where we started.



After passing a yellow house on our left, we reach the crossroads and turn right.



In the distance, in front of us we see our destination point.



Now the route continues alongside the stream, with small bridges allowing us to cross it.



Along the stretch, which is again uphill, we follow the signs on the marker posts, which we encounter.

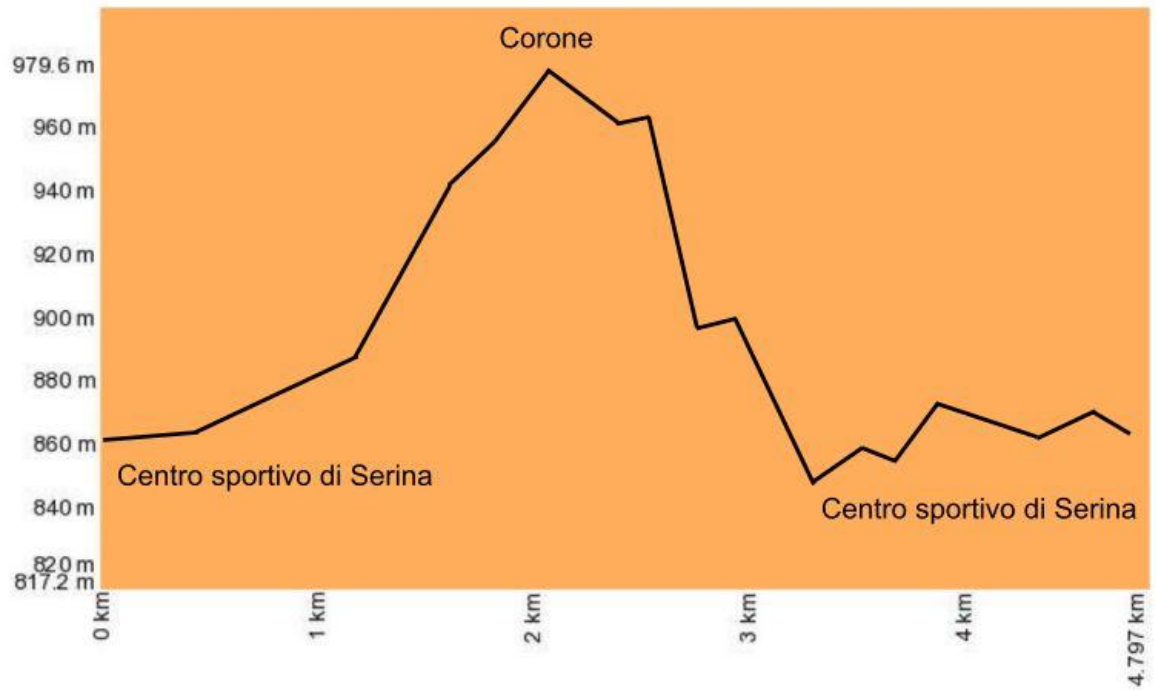


The signposts inform us that we are about to reach our finishing point, near the Serina stream.



At the crossroads we reach, we turn left, watching out for vehicle traffic, and reach the car park from where we started.

Altimetry



Route Map

