

Villa di Serio – Albino

Road access from Bergamo:

Gorle, Villa di Serio
Km. 7

Start of excursion:

Parking of Villa di Serio (275 m.)

Travelling time:

4^h 30' (a/r)

Height difference:

58 m.

Difficulties:

AT 

Bicycle and pedestrian path

Recommended period:

All year round in the absence of snow

Water on route:

YES on departure and arrival

Rest stop:

NO

Information:


Municipality of Villa di Serio Tel: 035 654600
Municipality of Albino Tel: 035 759911

Topographic map:

IGM F. ° 33 II N.O. Albino

Geographical coordinates:

45,7229° N, 9,7352° E



After parking the car in Villa di Serio, we set off to access the cycle path.



The surface of the path is fine cobblestones.



At the fork we keep to the right and continue north.



The ground is now more compact and easily passable.



Following the wooden fence, we go through a small tunnel to the left.



At the exit, we keep to the right and pass some information panels.



The path continues on an asphalt surface between walls with colourful graffiti.



We pass a crossroads and keep to the right on our way.



We reach a temporary break in the path and continue straight ahead.



Now the ground is of compacted earth and continues to a small bridge, which we cross.



In this section the ground is clayey but fairly compact and we pass an irrigation ditch.



Our route joins another one coming from the right, we turn left.



The ground is again changed to compact cobblestones and at the end we see a subway.



The route continues on a surface of earth and small stones.



We turn left and pass the highway above us.



We continue on an asphalted section with a canal full of water on our right.



After turning left, we cross a bicycle and pedestrian bridge over the Serio river.




Turning right, we are about to cross a junction with a road with local traffic.



We reach a small bottleneck at the end of this stretch.



We cross the small bridge and turn right.



The path, now in fine cobblestones, passes under the provincial road.




We turn right and cross over to the other side of the motorway.



We continue straight ahead, following the signs on the site.



The terrain is now a little uneven and we cross the small bridge.



The dirt road will accompany us for a stretch, as far as the crossroads for Pradalunga.



Having reached the crossroads, we turn right and walk along the footbridge over the Serio river.



At the end of the footbridge, past the barrier, we turn left.

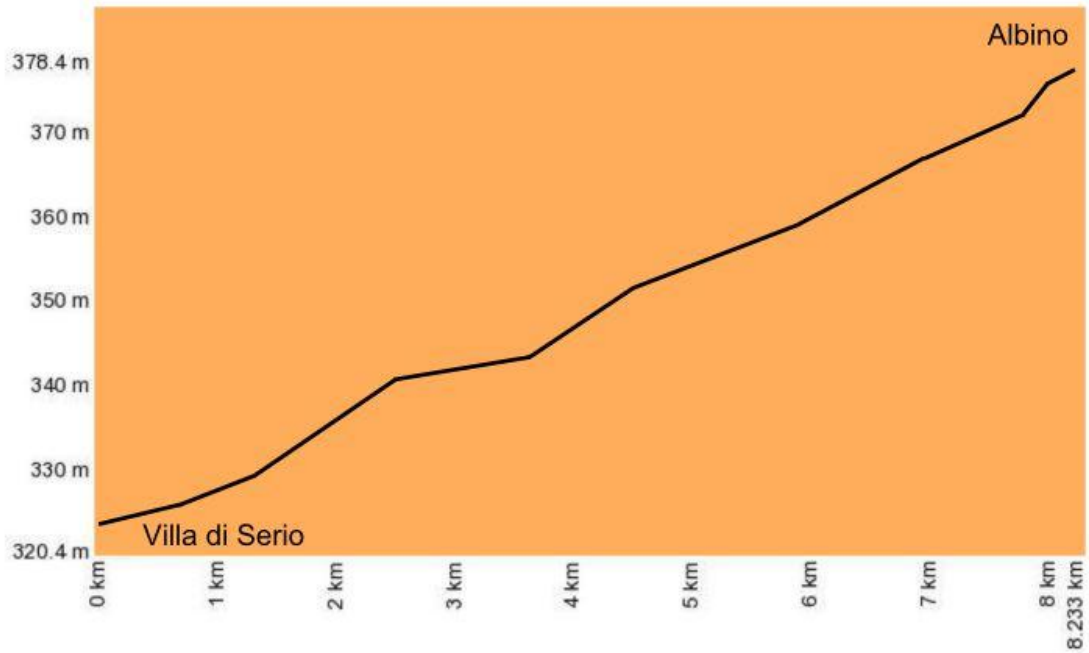


We reach the town of Albino and turn left over the stone footbridge.



We reach the pedestrian crossing, which will lead us to the Albino car park near the Albino - Bergamo tram station.

Altimetry



Route Map

