

On the slopes of Mount Vaccareggio

Road access from Bergamo:

S.S. of the Valle Brembana, Dossena
Km. 33

Start of excursion:

Green Silos Square (1140 m.)

Travelling time:

1^h 40' (a/r)

Height difference:

372 m.

Difficulties:

AE   

Recommended period:

From april to october

Water on the route:

NO

Rest stop:

NO

Information:

Pro loco di Dossena Tel: 0345 49443

Topographic map:

IGM F. ° 33 IV S.E. S. Pellegrino Terme e F. ° 33 I S.O. Serina

Geographical coordinates:

45,8801° N, 9,6983° E

From the centre of Dossena, first follow the signs for "Le Colle, Paglio" and after about 800 m. of road, you reach the hamlet of Le Colle. Continue for just over a kilometre to a fork in the road, where you turn right and continue on an asphalt road for two kilometres and on a dirt road with coarse pebbles for 300 m. You reach the forecourt of a farm, which produces local produce, where there is a large silo painted green, the walls of which are equipped with some climbing routes.




You can park in the forecourt near the concrete construction and then continue to the starting point of the hike.



At the base of the silos there is an information pole with directions to the trails for Monte Vaccareggio.



We set off along the dirt road and begin an uphill stretch among the plants that line it.



We walk uphill through the trees.




At the crossroads, past a slight rise, we continue to the left.



In the distance, we can distinctly see the peak we are to reach.



The road continues on a falsopiano on a dirt track with small stones.



After a bend, the route climbs slightly.



At the fork, we continue by turning left.



After the climb, the section is flat and we continue without apparent fatigue.



Now the road, still sufficiently wide, begins to descend slightly.



At the fork, we turn left and the road begins to climb again.




On the right we admire grazing cattle.



On the right-hand side of the path we see a small path that climbs into the meadow.



We continue to the right past the small rocks, following CAI path 599 A. At the end of the climb, we reach the summit.



After a short rest, we walk downhill and observe the panorama.



To our left, there is a fence indicating a path for the direct descent to Dossena.

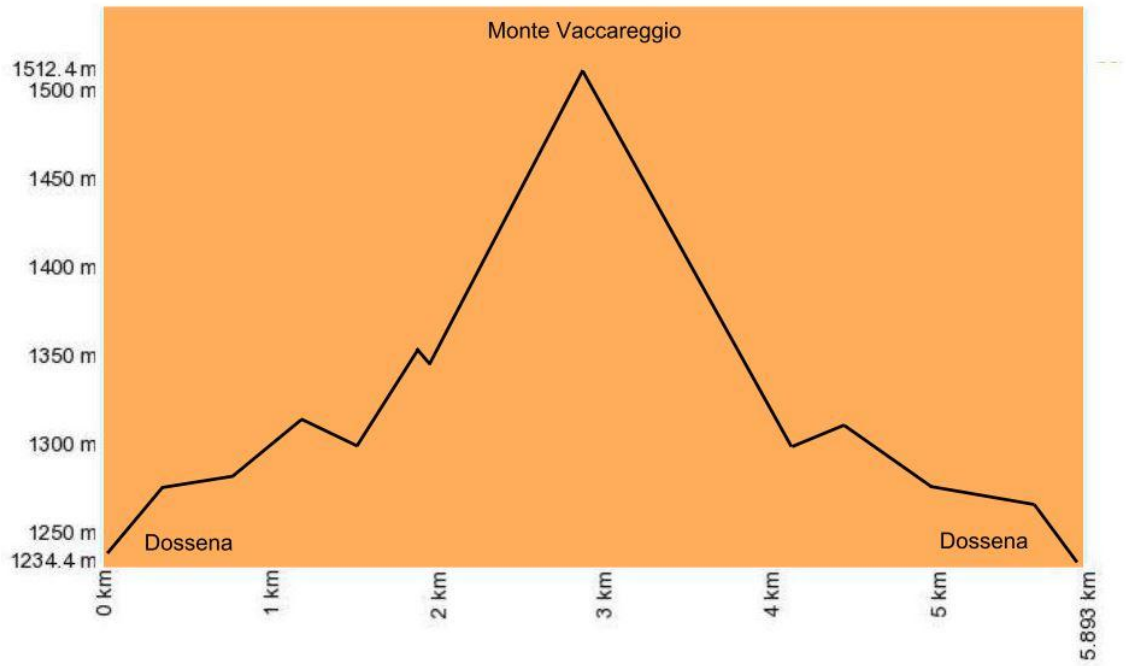


Keeping the signpost behind us, we continue our descent.



We pass a puddle of water and descend until we reach the point from which we started.

Altimetry



Route Map

