

From Nembro to Lonno

Road access from Bergamo:

Nembro, Madonna dello Zuccarello.
Km. 9

Start of excursion:

Madonna dello Zuccarello (350 m.)

Travelling time:

3^h 20' (a/r)

Height difference:

110 m.

Difficulties:

AE  

Recommended period:

All year round

Water on the route:

NO

Rest stop:

Restaurant "Sant'Antonio", Lonno Tel: 035 514880

Information:

Municipality of Nembro Tel: 035 471311

Topographic map:

IGM F. ° 33 II N.O. Albino

Geographical coordinates:

45,7468° N, 9,7479° E

Our route starts in Nembro before the Madonna dello Zuccarello. It follows a route that passes by the church of the Madonna dello Zuccarello and joins a path in the direction of Lonno.



We start the route after parking the car in Nembro before the church of the Zuccarello.



We follow the path to the Madonna dello Zuccarello.



We pass a shrine and continue uphill.



We begin to encounter signposts indicating CAI path 535.



We reach the Madonna dello Zuccarello.




From under the porch we admire the panorama of the valley.



We start walking towards the path.



On our left we pass an indicator panel informing us of the route we will take.



The route runs uphill on a paved surface; be careful in the event of rain or fallen leaves, especially on the downhill side, as it may be slippery.




As we continue on our route, we begin to glimpse Lonno in the distance.



There are wooden barriers along the route towards the valley, for greater safety during the ascent.



Arriving in Lonno, we come across a signpost, which informs us of other routes that are present in the area, with relative indications.



We have arrived in the vicinity of Lonno Park, which is very well maintained and little frequented.



The greenery reigns supreme here, the day is pleasant and we deserve a brief rest on the bench, gazing out over the valley.

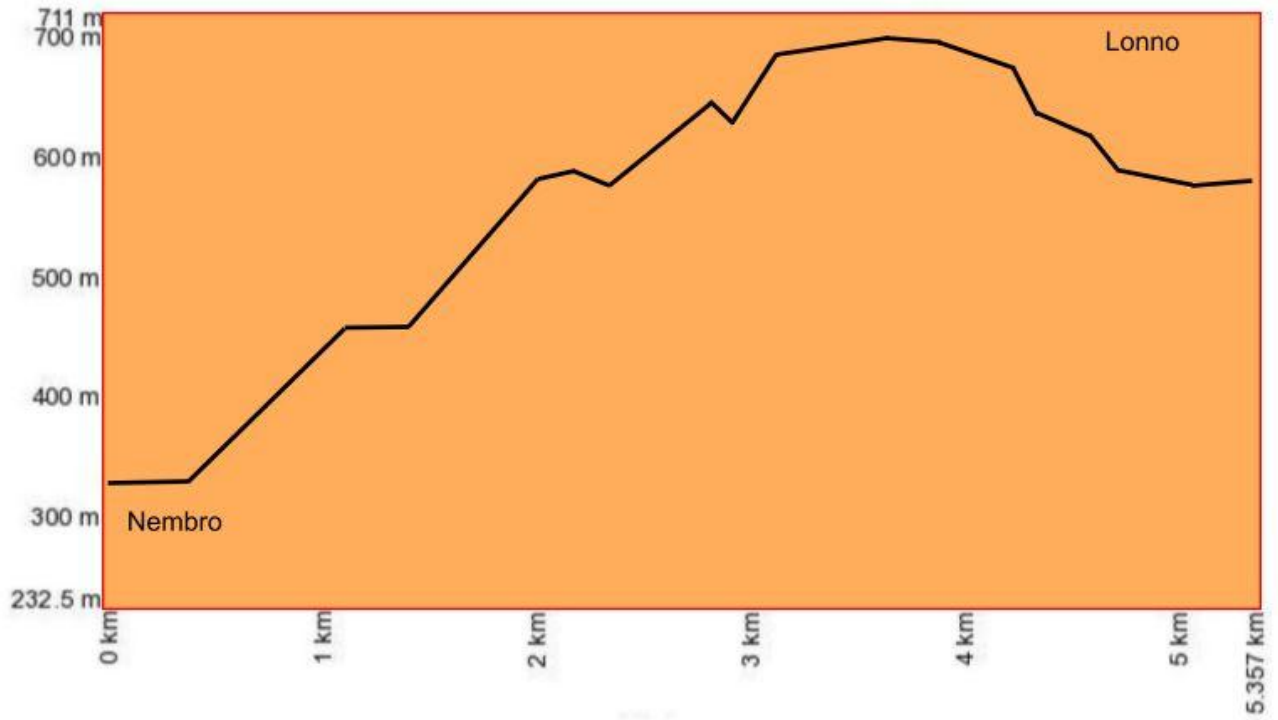


We arrive in via Zuccarello and take the opportunity to visit the town centre.



After stopping in Lonno, having refreshed ourselves, we begin our descent along the same route as the outward journey, which will take us back to the starting point.

Altimetry



Route Map

