

# Zogno – San Pellegrino

## Road access from Bergamo:

Villa d'Almè, Sedrina, Zogno  
Km. 16

## Start of excursion:

Market Square, Zogno (334 m.)

## Travelling time:

3<sup>h</sup> 30'(a/r)

## Height difference:

41 m.

## Difficulties:

AT 

Cycle and Pedestrian Path

## Recommended period:

All year round in the absence of snow and ice

## Water on route:

YES at the start and finish in San Pellegrino

## Rest stop:

NO

## Information:

Municipality of Zogno Tel: 0345 55011

Municipality of San Pellegrino Terme Tel: 0345 25011

## Topographic map:

IGM F. ° 33 IV S.E. San Pellegrino

## Geographical coordinates:

45,7933° N, 9,6593° E



We park the car in the large car park in Via degli Alpini di Zogno.



Leaving the car park we walk towards the cycle/pedestrian path to San Pellegrino Terme.



After passing under the bridge, we cross the barrier at the start of the path.



The path is inviting because it is well maintained and spacious.



We reach and pass an archway above the track.



The terrain remains easily passable and allows a remarkable view into the distance.



We reach the end of this first section in Ambria fairly easily.



After passing the barrier, we cross the SP27 and continue straight on.




We reach the new beginning of the cycle/pedestrian path to San Pellegrino Terme.



We turn right and enter a small pedestrian bridge over the Brembo river.




At the end of the small bridge we turn left, paying attention to vehicular traffic.



The carriageway is divided into two paths, as a result of work on the river bed.



We reach the San Pellegrino plant and continue straight on.



Along the way we encounter, towards the river, a lay-by with tables and benches.



Continuing along we meet a bridge that joins the two San Pellegrino plants.



A signpost on the left welcomes us to the path.



We reach a fountain with running water, very clear and fresh, for a good drink.



After passing under the SS470, we turn right and climb slightly.



At the top of the small hill, we turn left and continue on a metal footbridge.

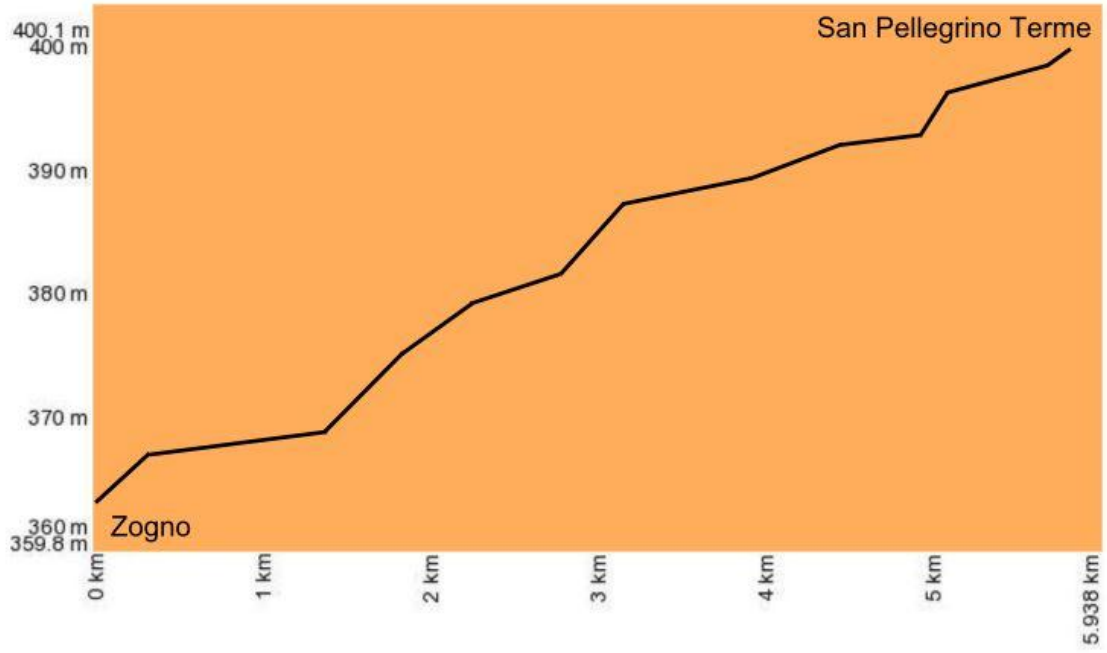


At the end of the footbridge we descend to the right to reach the road below.



We turn right and continue our walk along Via dei Medici and reach the monument that confirms we have arrived in San Pellegrino Terme.

# Altimetry



# Route Map

