

Monte Isola Sanctuary of the Ceriola

Road access from Bergamo:

Sarnico, Iseo, Sulzano, with ferry to Peschiera Maraglio (230 m.)
Km. 57

Start of excursion:

Peschiera Maraglio (230 m.)

Travelling time:

2^h 40' (a/r)

Height difference:

419 m.

Difficulties:

AE   

Recommended period:

All year round

Water on the route:

YES

Rest stop:

Cure Bar at the Sanctuary

Information:

Municipality of Monte Isola Tel: 030 9825226

Topographic map:

IGM F. ° 34 III S.O. Sarnico e IGM F. ° 34 III S.E. Gardone Valtrompia

Geographical coordinates:

45,6934° N, 10,0919° E

The excursion to the sanctuary of the Madonna della Ceriola starts from Peschiera Maraglio via Cure, the highest village on the island connected to Peschiera Maraglio by the small municipal bus service. We park our vehicles in Sulzano.



Montisola can be reached by using the ferry that connects Sulzano with Peschiera Maraglio.



We board the ferry at Sulzano.



We disembark at Peschiera Maraglio.



After disembarking, we head to the right and turn left at the fork.



Continuing on the asphalted road we ascend, passing the path on the right that climbs to the Sanctuary.



At Senzano, we turn right and ascend in the direction of Cure.



At the fork, we continue to the right.




We reach the bus terminus and drink at the drinking fountain.




We enter Cure and ascend in the direction of the Sanctuary.



At the fork we continue to the right.



We continue along the route over compact terrain.



We pass under the arch that directs us towards the shrine.



We are in a small forest and the coolness is pleasant.



We pass an information board on the shrine.



We ascend the final ramp to the Sanctuary.



There is a small bar on the right.

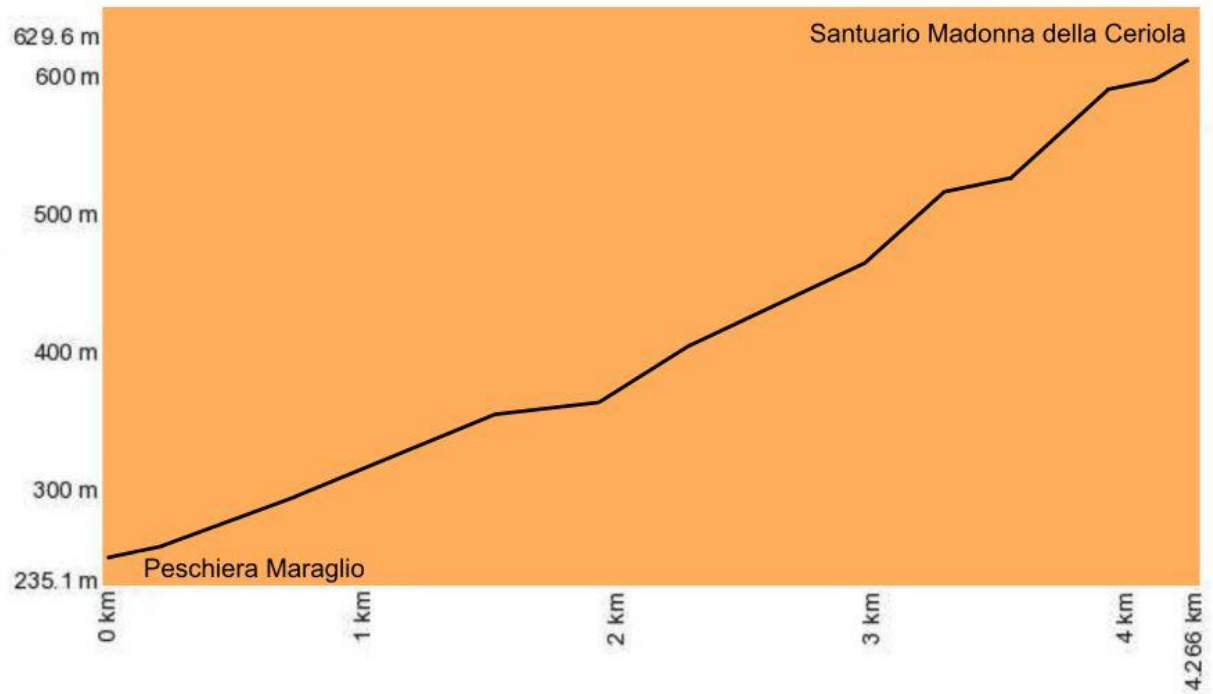


From the Sanctuary we admire the panorama of the lake and Sulzano.



We finally reached the shrine. After a short stop and a drink of fresh water, we resume our walk towards Peschiera Maraglio.

Altimetry



Mappa del percorso

