

From Spiazzi Boario to Val Sedornia

Road access from Bergamo:

Albino, Ponte Nossa, Villa d'Ogna, Gromo, car park at 65 Via Spiazzi.
Km. 48

Start of excursion:

Car park in Via Spiazzi, 65, near the Alimentari Giornali Tabacchi shop (1,075 metres).

Travelling time:

3^h (a/r)

Height difference:

135 m.

Difficulties:

AE 

Agro Silvo Pastoral Track

Recommended period:

All year round in the absence of snow

Water on route:

YES at the start

Rest stop:

NO

Information:

Municipality of Gromo: Tel: 034641128

Topographic map:

IGM F. ° 33 I N.E. Ardesio

Geographical coordinates:

45.97120° N, 9.94651° E



After reaching Spiazzi Boario, we are about to park in Via Roccolo.




After the slight descent, we walk straight ahead, keeping the glass collection bin on our left.



We join the C.A.I. 313 trail, which follows a gently sloping agricultural and forestry track.



The ground is compact and conducive to descent, and the route is pleasant.




We pass a wooden barrier on our right.



Now we begin to climb on a mixed cobblestone surface.



The slope gets steeper and we walk along a stretch of concrete and stones for about 300 metres.



At the end of the ramp, we look back to see the section we have just passed.



The climb continues and we pass a car parked in the woods on our right.



The climb is now more pleasant, even if the ground causes us some problems.



On our left, a wooden sign confirms that we are on the right path.



A new uphill section with a right-hand bend on compact ground.




Continuing to the right, we finally enter Val Sedornia.



We are now on the southern side of the valley, where sections of the route with different gradients alternate.



Now we continue our journey down a gentle slope into Val Sedornia.



The Sedornia stream, rich in water, flows through the valley floor.



We glimpse the C.A.I. 309 trail through the trees, route AE 82 on the other side of the valley.



We cross a small bridge on our left and continue straight ahead through the valley.

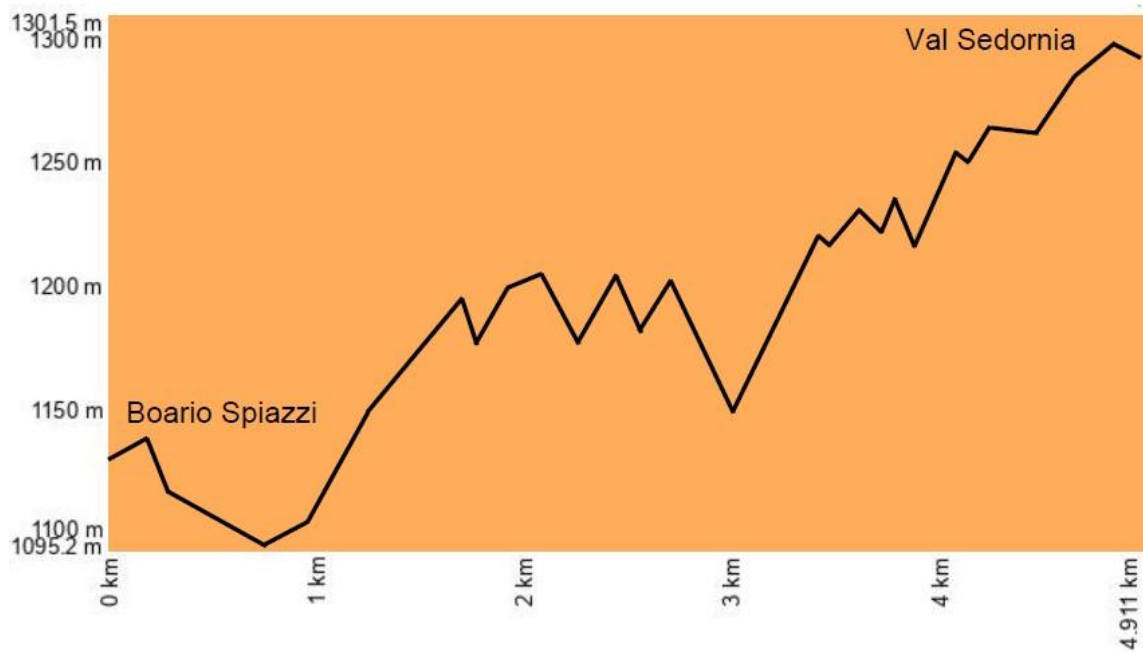


Still on our left, across the stream, there is a splendid picnic area.



We have reached the end of our journey in Val Sedornia and can see the mountain huts in the distance. After a short break, we set off on our return journey, following the same route we took on the way there.

Altimetry



Route map

