

Circular walk at Busgarina

Access by road from Bergamo:

Nembro, Ponte Nossa, Fiorine, La Busgarina.
33 Km.

Start of the hike:

Car park on Via Vago, 6, 24023 Clusone BG (499 m.)

Journey time:

1^h (a/r)

Elevation gain:

140 m.

Difficulty:

AT 

Tarmac and dirt roads

Recommended period:

All year round, even when there is no snow

Water along the route:

NO

Rest stop:

Bar Busgarina Tel: 347 6772849

Information:

Municipality of Clusone: Tel: 0346 89600

Topographic map:

IGM F. ° 33 I S.E. Clusone

Geographical coordinates:

45.87237° N, 9.91742° E



After parking, we set off towards Clusone.



We cross a small bridge over the Valle Flex stream.



We join the Val Seriana cycle and footpath and turn right.



The surface is tarmac and firm, and the walk is easy.



At the end, we see a junction with the cycle path; we take care.



Looking to our right, we see a ford across the stream.



After continuing towards Clusone, we turn left to cross the SS671.



Once across, we continue straight on towards the Morti Nuovi church.



We turn left into Via Fiorine and then right at the pedestrian crossing.




We continue along Via Giovanni Carnovali, still on tarmac.



The walk is pleasant and presents no particular difficulties.



We reach the Pineta di Clusone Adventure Park and continue to the left.



On our right, we can admire the park's tree-top structures.



We reach the first junction and turn left.



The road narrows and begins to climb.




Once we reach the top, we start the descent.



After a good walk through the pine forest, an information panel appears on our left.



We reach a small bridge crossing the SS671.



At the junction, we turn left, still on tarmac.



The route begins to climb again and we continue.



At the end of the climb, we turn left and begin the descent, which has a 15% gradient.



Upon reaching the first junction, we turn left.



The Valle Flex stream flows peacefully to our left.



We reach a second junction and turn left.



We cross the stream via a small wooden bridge and turn left.



We have reached a rest area on the cycle path to Clusone.



To our right, we see a small pond set within a dog park.

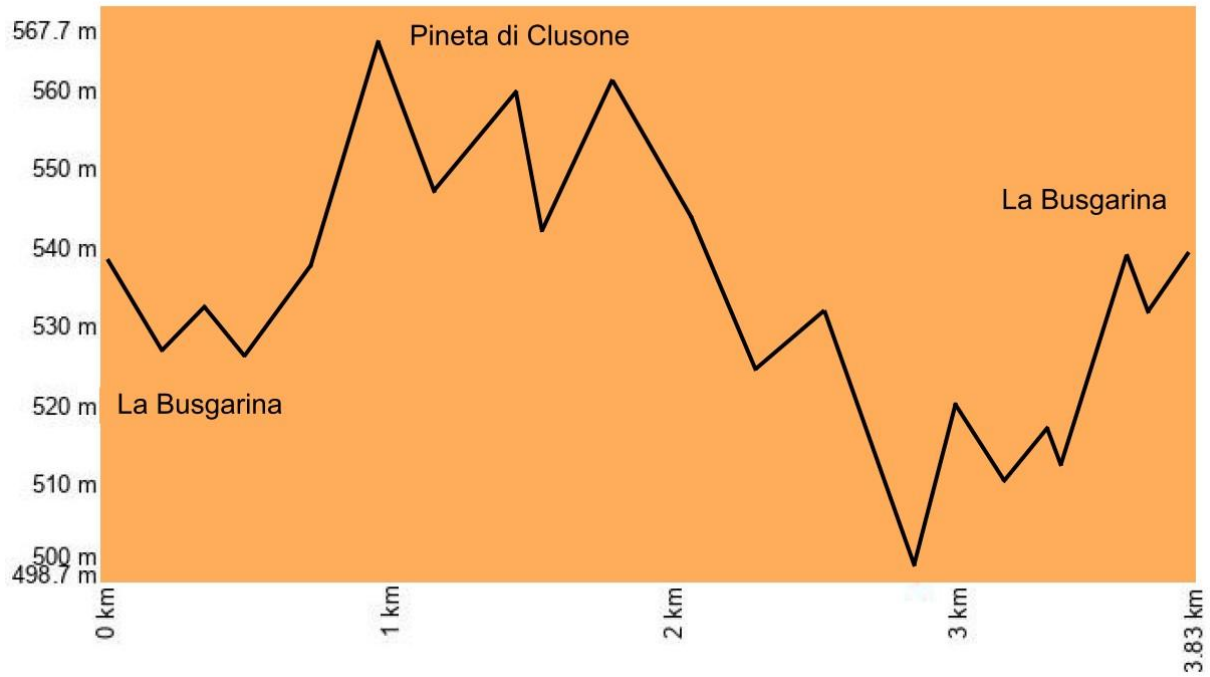


At the junction, we turn right and climb a narrower path with a slight incline.



We have reached the point from which we set off, "La Busgarina".

Elevation profile



Route map

