

From the Capanna 2000 parking lot to the Baita Zuccone

Road access from Bergamo:

Alzano Lombardo, Gazzaniga, Ponte Nossa, Oneta, Oltre il Colle, Parcheggio per Capanna 2000 Arera
Km. 48

Start of the hike:

Car park Capanna 2000 Arera, via Plassa Arera, 24013 Plassa, BG (1182 m.)

Travel time:

1^h 50' (a/r)

Elevation gain:

280 m.

Difficulty:

AE 

Dirt road, paved road, and trail

Recommended Time of Year:

Summer

Water along the route:

NO

Rest stop:

NO

Information:

Municipality of Oltre il Colle: Tel: 0345 95015

Topographic map:

IGM F. ° 33 I S.O. Serina

Geographic coordinates:

45.91774° N, 9.79495° E



Purchase your parking ticket before parking and display it on the dashboard.



After reaching the Capanna 2000 Arera parking lot, we're ready to start the hike.



The parking lot is spacious, but it will be crowded during the warmer months.



We set off on the first rocky section of the trail that will lead us to the Capanna 2000 Mountain Hut.



We turn left onto gravelly ground, though the slope is gentle.



We look to the left and see what remains of the ski lifts.



We continue the climb on a surface of stones embedded in concrete and pass the trail signs.



The path climbs with increasingly steep gradients, though not impossible.




On the right, we come across a signpost indicating the various destinations.




The terrain changes, and the slope is no joke—we come to a steep section of the trail.



On the right are the remains of the ski lifts, and the surface consists of stones embedded in concrete.



The road winds upward in wide curves along the slopes, passing through meadows and past the remains of the ski lifts.




The path continues on a compact surface with stones protruding from the concrete.



Along the way, the surface alternates between concrete and compacted gravel.



We pass between two abandoned structures and continue the climb.



Once again, the surface is concrete with stones embedded in it.



We reach a left-hand curve; the detour to the right leads to the Baita Zuccone.



We pass the signpost and set off along a fairly wide trail.



On the left, there is a small flag on a rock indicating that we are on CAI Trail 237.



The surface changes constantly, now consisting of small stones and compacted earth.



We continue slightly downhill along the trail, with a beautiful view ahead of us.



Now the path climbs slightly, with the surface remaining unchanged.



We follow the trail as it climbs up a grassy slope toward the small hill ahead of us.



To our left, a CAI marker painted on a rock confirms that we're heading in the right direction.



We've arrived at Baita Zuccone (1,802 m).



To our left is a signpost pointing toward Capanna 2000.



Looking east, we can see the trail below us leading to Baita Camplano.

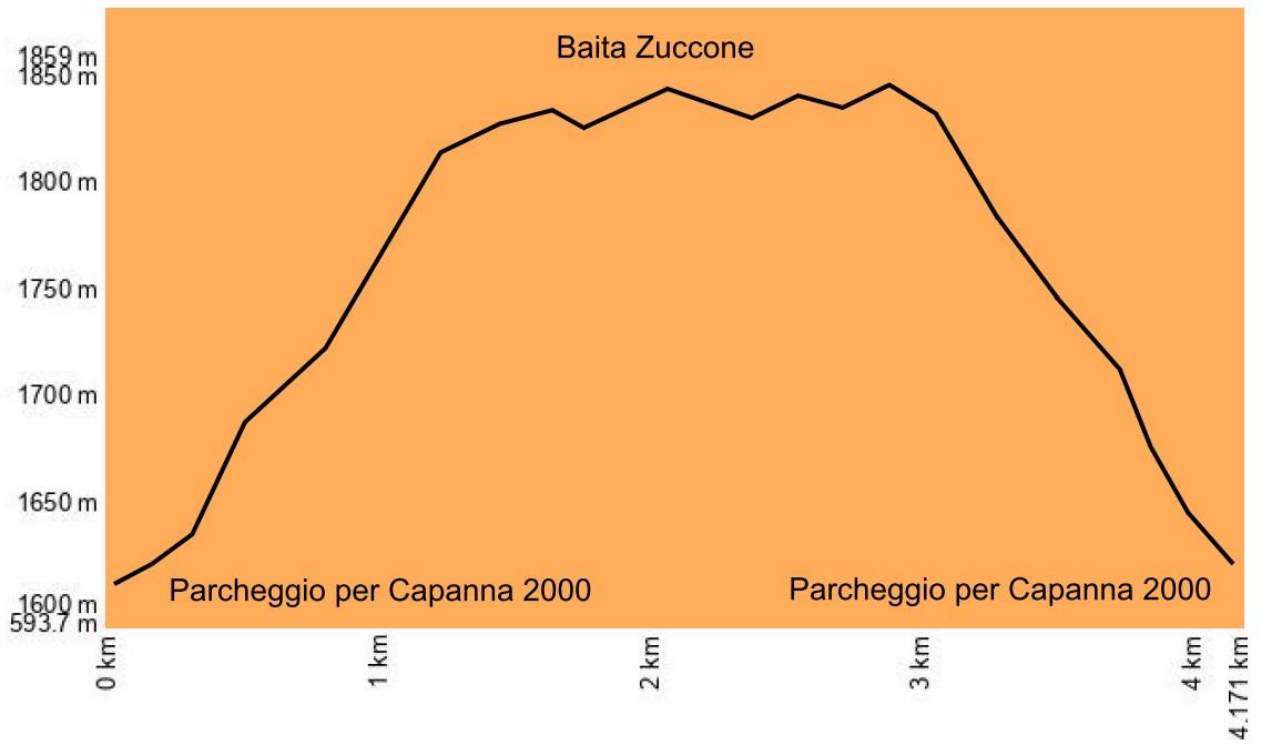


The markings painted on the hut's wall confirm that we are on CAI Trail 237.



After a brief rest, we begin our return journey, catching a glimpse of Rifugio Capanna 2000 to our right.

Elevation



Route map

