

From the Capanna 2000 parking lot to the Camplano Hut

Road access from Bergamo:

Alzano Lombardo, Gazzaniga, Ponte Nossa, Oneta, Oltre il Colle, Parcheggio per Capanna 2000 Arera
Km. 48

Start of the hike:

Parking for Capanna 2000 Arera, via Plassa Arera, 24013 Plassa, BG (1182 m.)




Travel time:

3^h 15' (a/r)

Elevation gain:

460 m.

Difficulty:

AE    all the way to the Zuccone Hut

Dirt road, paved road, and trail

Recommended Time of Year:

Summer

Water along the route:

YES

Rest stop:

NO

Information:

Municipality of Oltre il Colle: Tel: 0345 95015

Topographic map:

IGM F. ° 33 I S.O. Serina

Geographic coordinates:

45.91774° N, 9.79495° E



Purchase your parking ticket before parking and display it on the dashboard.




After reaching the Capanna 2000 Arera parking lot, we're ready to begin the hike.



We set off on the first rocky section of the trail that will lead us to the Capanna 2000 Mountain Hut.



We continue the ascent on a surface of stones embedded in concrete and pass the trail signs.



The terrain changes and the slope is now quite steep; we encounter a drop in the trail.



The path continues on a compact surface with stones protruding from the concrete.



Once again, the surface is concrete with stones embedded in it.



We reach a left-hand curve; the detour to the right leads to the Baita Zuccone.



We pass the signpost and set off along a fairly wide trail.



The terrain changes constantly; now it's small stones and compact soil.



We continue slightly downhill along the trail, with a beautiful view stretching out before us.



Now the path climbs slightly, though the terrain remains the same.



To our left, a CAI marker painted on a rock confirms we're heading in the right direction.



We have arrived at Baita Zuccone (1,802 m); this is where the Joelette route ends.



We continue our descent along the mountain trail (CAI Trail 237).



We are moving along the slopes of Monte Arera, and to our right lies Val Parina.



We cross a ford on our left, where there is a small water fountain.



We reach a stretch of clayey yet crumbly ground, which we cross easily.



We are about to cross a second ford over a small stream.



The signage on our left confirms that we are on the correct path.



We continue along a stretch of meadow that makes the going easier.



We reach another ford, which we cross with ease, and continue our ascent.



We've arrived at a fork in the trail and turn left, following the markings on a rock.



The signpost provides us with directions to our destination.



Ahead of us, we can see the saddle we need to reach.




Looking back, we admire the majesty of Mount Arera.



We have reached the plateau of the Camplano Hut, with its watering trough.



The grass is tall, but we manage to reach the hut's entrance.



To our left rises the Zucco degli Agnelli.




A signpost provides information on how to reach other destinations.



In the distance, to the right of the rear of the Camplano hut, we admire Mount Grem.

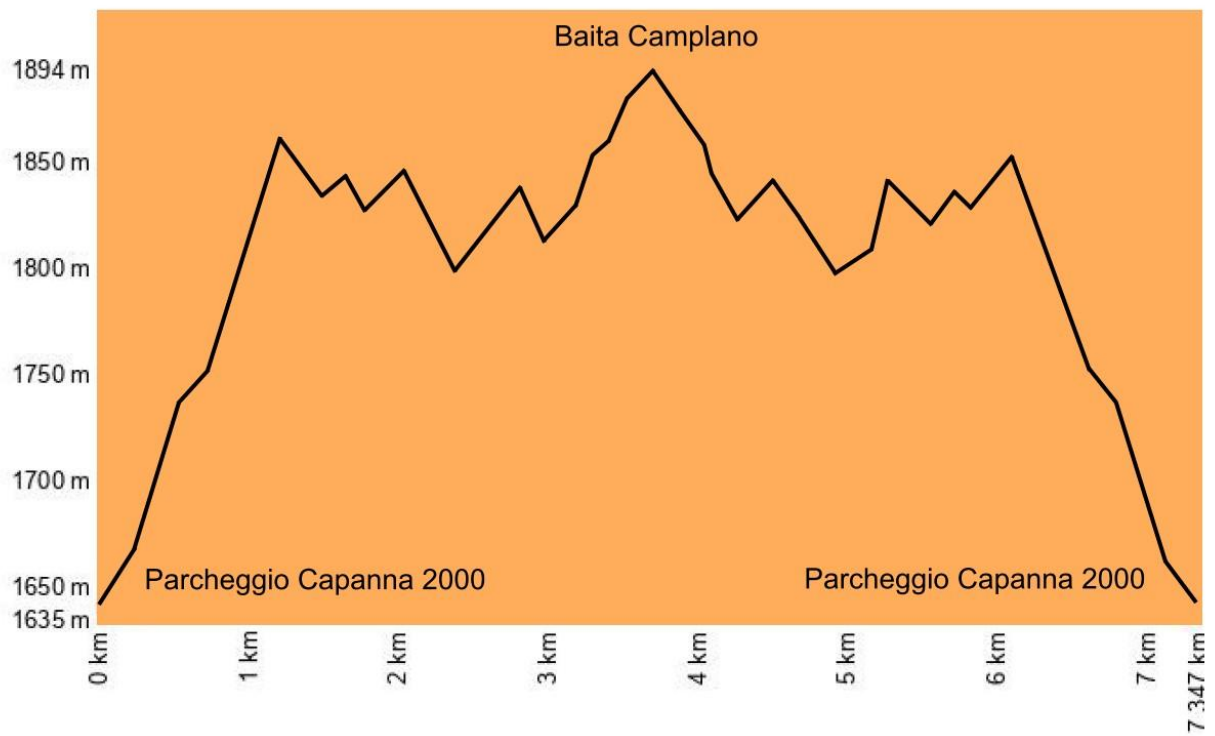


After a well-deserved rest, we resume our walk back toward our starting point, through meadows full of buttercups.



To our left, as we descend, we admire the Serina Valley and Mount Alben.

Altimetria



Mappa del percorso

