Colere Valzella

Road Access from Bergamo:

Alzano Lombardo, Clusone, Passo della Presolana, Colere
Km. 59

Start of the hike:

Parking lot on Via Carlo Magno, 24020 Colere, BG (1047 m.)

Travel time:

1^{h} (a/r)

Elevation gain:

75 m.

Difficulty:

AT

Paved road, dirt road, and trail

Recommended Time of Year:

All year round when there is no snow

Water along the route:

YES near to the start

Rest stop:

NO

Information:

Municipality of Colere: Tel: 0346 54061

Topographic map:

IGM F. º 34 IV N.E. Vilminore di Scalve

Geographic coordinates:

45.977585° N, 10.082423° E

After parking the car, we turn onto Via Valzella and walk down the slope.

The road is wide, but we stay on the right side and walk on the sidewalk.

On the right, we come to a water fountain and fill our water bottles.

The road continues between the houses, still on a paved surface.

The path now becomes a wide, flat dirt road.

We reach the last houses and are about to enter the woods.



A signpost indicates the possible directions to follow.

On the boulder to the left are the flags marking the “Colored Trails” and “The Talking Trees.”

We reach and cross a ford—now dry—which we cross easily.

On the left, near a shaded clearing, there is a bench.



We continue along a slightly uphill dirt path strewn with small stones.

At the fork, we take the left path, winding through the lush vegetation.

On the right, we see a structure characteristic of the “Talking Trees” trail.

We stop in front of the tree that will provide us with information and a view of the "Corna di Grana."

The forest is beautiful, the cool air is wonderful, and the trail is fantastic.

The path in this section is paved with cobblestones but is fairly wide.

We exit the woods, and there is a detour on the left; we continue straight ahead.

This second tree provides information and a view of “Il Tornello.”

In the distance, we see Barzesto and the Scalve Valley stretching toward Schilpario.

We reach a stone building on the grassy plateau.

We have arrived at the “Cascina di ‘Ach,” with its splendid stone facade.

Looking back, we see the Pizzo Camino massif in the distance.

Once past the little house, the path narrows and continues through the woods, but we decide to stop here.

The view stretches toward Vilminore and Vilmaggiore di Scalve, on the left-hand plateau of the valley.

On our way back to the starting point, we admire Mount Presolana, the parish church of St. Bartholomew the Apostle, and the little church of Cesulì.

Altimetria

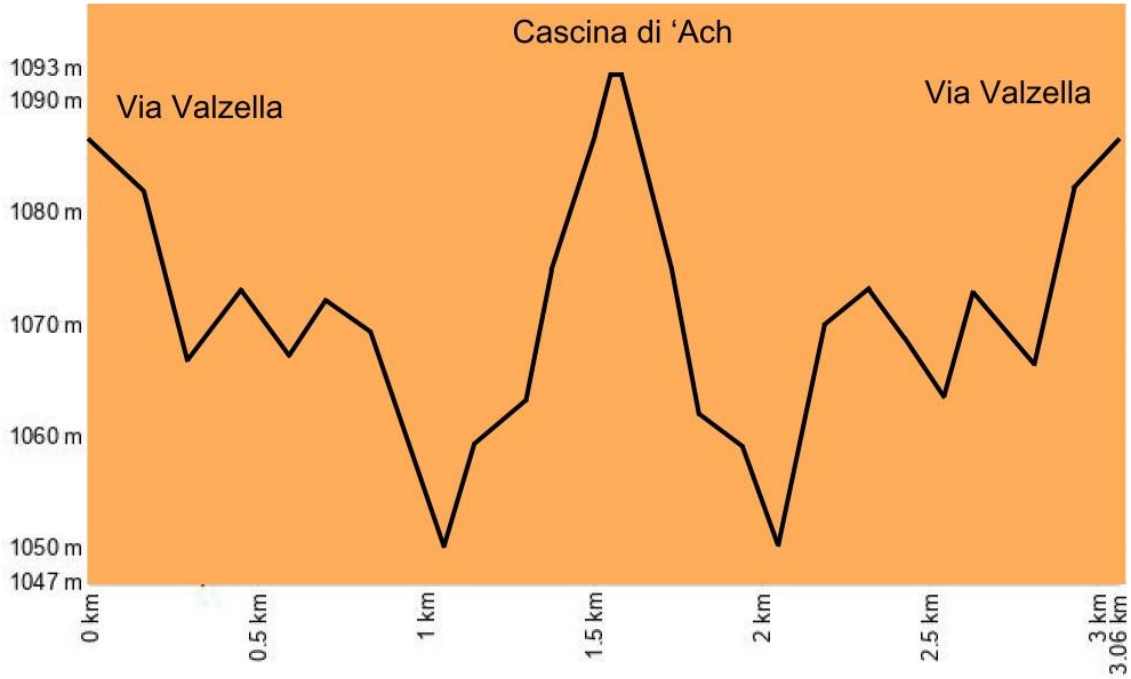
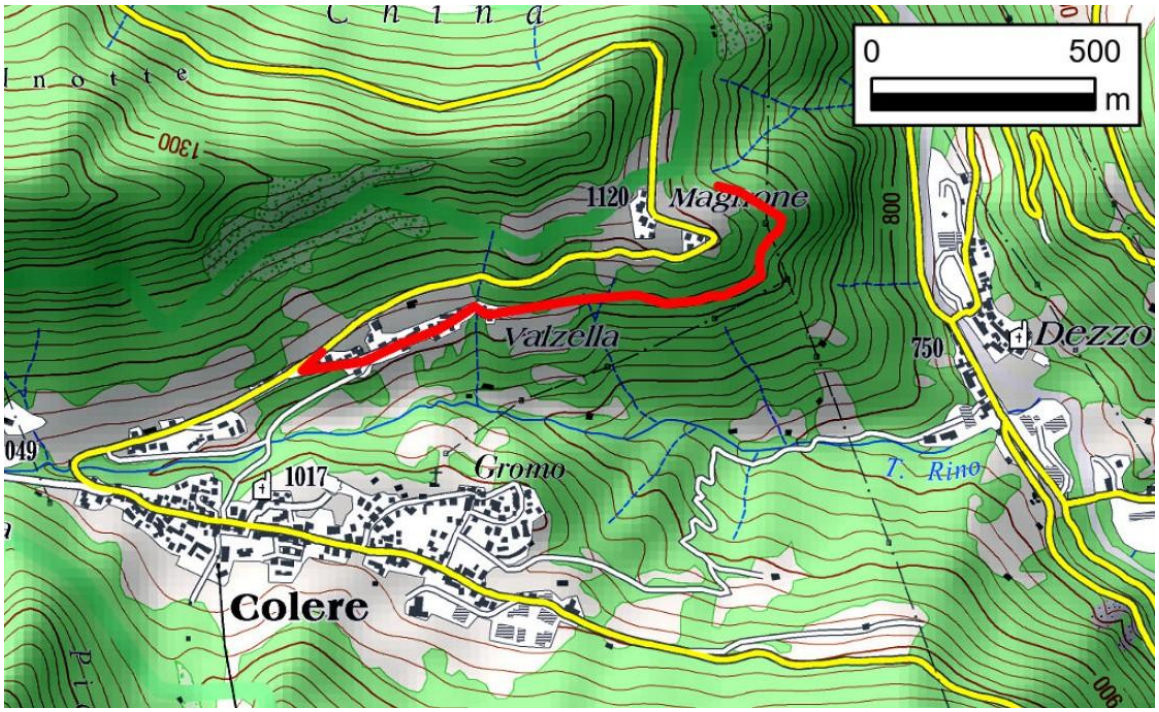
Mappa del percorso