Bruntino Alto Loop Trail

Road Access from Bergamo:

Valtesse, Petosino, Villa d'Almè, Bruntino.
8 Km.

Start of the hike:

Car parking on Bruntino alto street, Bergamo (490 m.)

Travel time:

1^h 15' (a/r)

Elevation gain:

86 m.

Difficulty:

AT

Paved road, dirt road, concrete road, and trail

Recommended Time of Year:

All year round when there is no snow

Water along the route:

NO

Rest stop:

NO

Information:

Municipality of Villa d'Almè: Tel: 035 6321111

Topo graphic map:

IGM F. º 33 III S.E. Bergamo

Geographic coordinates:

45.758330, 9.624503

We park the car in front of the Santella on Via Bruntino Alto.

At the fork, we set off up the paved road on the left.

We continue along the switchbacks of the paved road.

At the fork, we turn right onto the dirt road.

Continuing along the dirt road, we turn left.

The route is pleasant and presents no particular difficulties.

We reach and pass a brick building on our right.



Upon reaching the fork, we continue to the left.

Ahead of us lies a long straight stretch with a picket fence running downhill.

The terrain changes slightly to small stones; we continue to the left.

At the end of the climb, we reach the hamlet of Pissol (445 m.).

We turn left and continue on our way.

On the right is a rest area with facilities.

The trail continues on flat ground, and the vegetation is lush.

On the left, flowers appear among the greenery, enhancing the landscape.

Continuing on, we come to a small, very well-maintained prayer area on the left.

After passing a construction site on the right, we turn left and climb up a paved section.

We reach the top of the climb and turn slightly to the right.

On the left, sheep graze peacefully in their pen.

At the fork, we turn right, following the directions on the signpost.

We re-enter the dense forest, and the cool air accompanies us along the path.

When we reach the fork, we continue to the left.



The path narrows, and we need to watch our step on the rocky surface.

Continuing on, we pass under a natural arch formed by branches and leaves.

After turning right, we begin an uphill section with stone steps.

Upon reaching the fork, we turn left and continue on our way.

We reach a slightly uphill stretch with rocks; we pay close attention to the path.

We pass some stones marking property lines on a slight descent.

The path is now narrower, with exposed rocks, but these are easily navigated.

We reach the small hamlet of Via San Marco and walk through its narrow streets.

On our right, we admire the splendid view of Bruntino.

On the left side of Via San Marco, we reach the Church of San Marco and continue along the paved section.

At the fork, we turn left and return to the starting point of our hike.

Elevation Profile

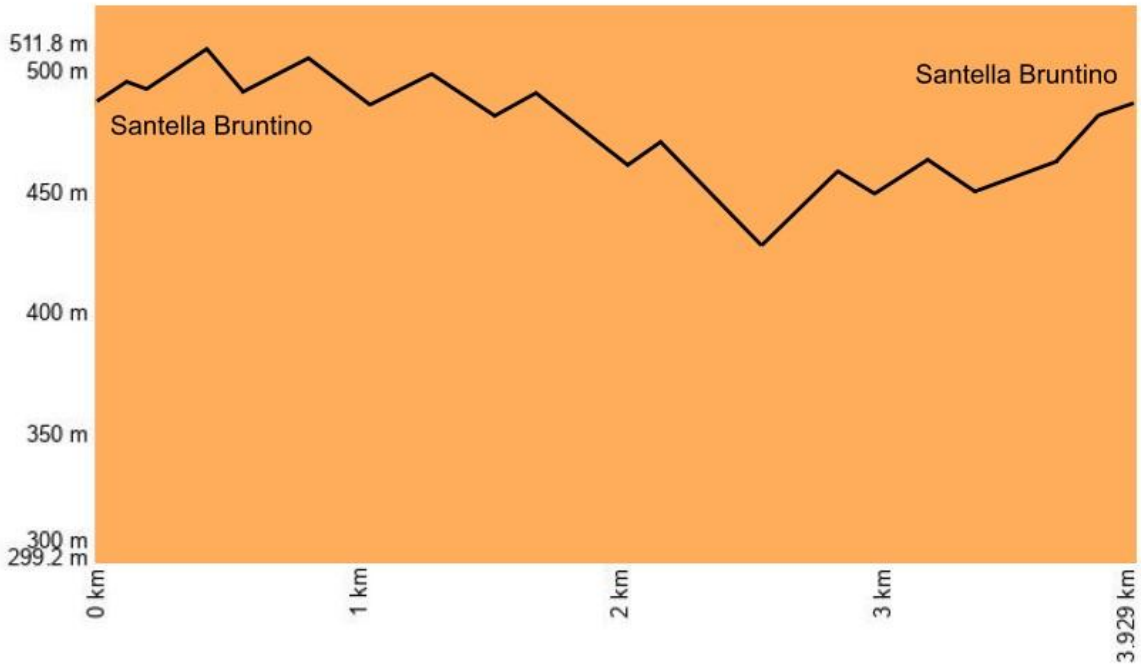
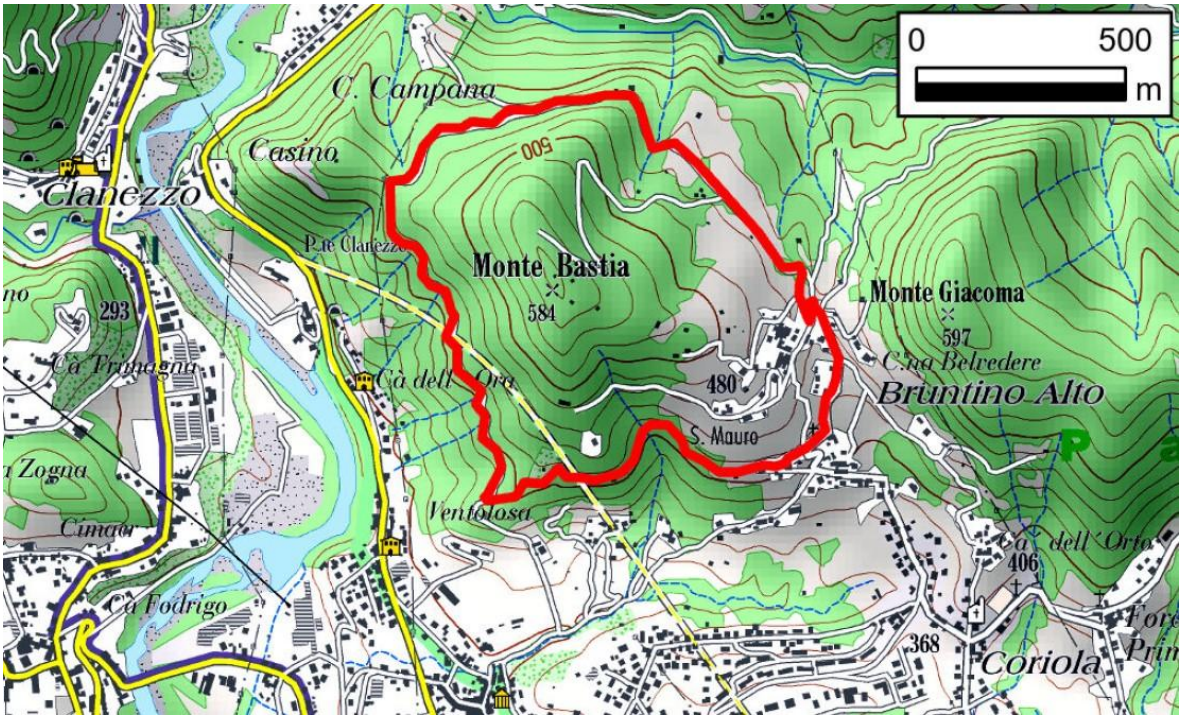
Route map